

ORDINANCE NO. 2023-38

AN ORDINANCE OF THE CITY OF VENICE, FLORIDA, ANNEXING CERTAIN LANDS LYING CONTIGUOUS TO THE CITY LIMITS, PURSUANT TO PETITION NO. 22-55AN BY TERESA EBERLING, INTO THE CORPORATE LIMITS OF THE CITY OF VENICE, FLORIDA, AND REDEFINING THE BOUNDARY LINES OF THE CITY TO INCLUDE SAID ADDITIONS; PROVIDING FOR REPEAL OF ALL ORDINANCES IN CONFLICT HEREWITH; PROVIDING FOR SEVERABILITY; AND PROVIDING AN EFFECTIVE DATE

WHEREAS, the City Council of the City of Venice, Florida received sworn Petition No. 22-55AN from Teresa Eberling, requesting the city to voluntarily annex a total of 5.35± acres of real property into the corporate limits of the City of Venice, Florida; and

WHEREAS, the Venice City Council has received and considered the report of the Planning Commission recommending approval of Annexation Petition No. 22-55AN; and

WHEREAS, the Venice City Council has determined the areas to be annexed have met all the requirements of Chapter 171, Florida Statutes, including being contiguous to the City of Venice and reasonably compact; and

WHEREAS, all other procedural and notice requirements mandated by state law and the City's Charter and Code of Ordinances have been followed and satisfied; and

WHEREAS, it is in the best interest of the public health, safety, and welfare of the citizens of the City of Venice for the City Council to annex the real properties described herein into the municipal boundaries of the City of Venice.

NOW, THEREFORE, BE IT ORDAINED BY THE CITY COUNCIL OF THE CITY OF VENICE, FLORIDA:

SECTION 1. The Whereas clauses above are ratified and confirmed as true and correct.

SECTION 2. The City of Venice hereby accepts Petition No. 22-55AN to voluntarily annex the property into the corporate limits of the City of Venice and hereby determines that the Petition bears the signature of the current owner of the property to be annexed. The property described in Exhibit "A" is hereby annexed into the corporate limits of the City of Venice and the boundary lines of the City of Venice are hereby redefined to include the described property.

SECTION 3. Within seven (7) days after adoption, this Ordinance shall be filed with the Clerk of the Circuit Court of Sarasota County, Florida and the Chairman of the Board of County Commissioners of Sarasota County, Florida, and the Department of State, Secretary of State, State of Florida, pursuant to Section 171.044(3), Florida Statutes.

SECTION 4. The Pre-Annexation Agreement between the City of Venice and Teresa Eberling, dated June 13, 2023, attached hereto as Exhibit "B", is hereby incorporated by reference into

this ordinance. All parties agree to abide by the terms and conditions of the Pre-Annexation Agreement.

SECTION 5. All ordinances or parts of ordinances in conflict herewith are hereby repealed to the extent of such conflict.

SECTION 6. If any part, section, subsection or other portion of this ordinance or any application thereof to any person or circumstance is declared void, unconstitutional or invalid for any reason, such part, section, subsection or other portion, or the prescribed application thereof, shall be severable and the remaining provisions of this ordinance, and all applications thereof not having been declared void, unconstitutional or invalid, shall remain in full force and effect. The city council specifically declares that no invalid or prescribed provision or application was an inducement to the enactment of this ordinance and that it would have enacted this ordinance regardless of the invalid or prescribed provision or application.

SECTION 7. This ordinance shall become effective immediately upon its approval and adoption, as provided by law.

PASSED BY THE COUNCIL OF THE CITY OF VENICE, FLORIDA, THIS 24TH DAY OF OCTOBER 2023.

First Reading: October 10, 2023

Final Reading: October 24, 2023

ADOPTION: October 24, 2023

Nick Pachota, Mayor

ATTEST:

Kelly Michaels, MMC, City Clerk

I, Kelly Michaels, MMC, City Clerk of the City of Venice, Florida, a municipal corporation in Sarasota County, Florida, do hereby certify that the foregoing is a full and complete, true and correct copy of an Ordinance duly adopted by the City of Venice Council, a meeting thereof duly convened and held on the 24th day of October 2023, a quorum being present.

WITNESS my hand and the official seal of said City this 24th day of October 2023.

Kelly Michaels, MMC, City Clerk

Approved as to form:

Kelly Fernandez, City Attorney

LEGAL DESCRIPTION:

Exhibit "A"

Page 4 of 9, Ord. No. 2023-38

(PER REFERENCED TITLE COMMITMENT)

PARCEL 1:

COMMENCE AT A POINT 100' NORTH AND 999.77 FEET EAST OF THE SOUTHWEST CORNER OF THE SOUTHEAST 1/4, SECTION 34, TOWNSHIP 38 SOUTH, RANGE 19 EAST, SARASOTA COUNTY, FLORIDA FOR A POINT OF BEGINNING; THENCE CONTINUE 332.66: THENCE NORTH 0°16'58" WEST, 654.73: THENCE WEST 332.66: THENCE SOUTH 0°16'58" EAST, 654.73' TO THE POINT OF BEGINNING. ALL LYING AND BEING IN THE WEST 1/2 OF THE EAST 1/2 OF SECTION 34, TOWNSHIP 38 SOUTH, RANGE 19 EAST, SARASOTA COUNTY, FLORIDA.

PARCEL 2:

COMMENCE AT THE SOUTHWEST CORNER OF THE SOUTHEAST 1/4 OF SECTION 34, TOWNSHIP 38 SOUTH, RANGE 19 EAST, SARASOTA COUNTY, FLORIDA; THENCE SOUTH 89°52'24" EAST, ALONG THE SOUTH LINE OF SAID SECTION 34, 999.67' FOR A POINT OF BEGINNING; THENCE CONTINUE SOUTH 89°52'24" EAST ALONG SAID SOUTH LINE 332.66: THENCE NORTH 00°10'44" WEST, 100.0' TO THE SOUTHEAST CORNER OF THE WADE PROPERTY AS RECORDED IN OFFICIAL RECORDS BOOK 1037, PAGE 1561, OF THE PUBLIC RECORDS OF SARASOTA COUNTY, FLORIDA; THENCE NORTH 89°52'24" WEST ALONG A LINE 100 FEET FROM AND PARALLEL WITH SAID SOUTH LINE 332.66' TO THE SOUTHWEST CORNER OF THE WADE PROPERTY AS DESCRIBED HEREIN; THENCE SOUTH 00°10'44" EAST, 100.0' TO THE POINT OF BEGINNING.

LESS AND EXCEPT:

A PARCEL OF LAND LYING IN SECTION 34, TOWNSHIP 38 SOUTH, RANGE 19 EAST, SARASOTA COUNTY, FLORIDA AND BEING MORE PARTICULARLY DESCRIBED AS FOLLOWS:

COMMENCE AT THE NORTH 1/4 CORNER OF SECTION 3, TOWNSHIP 39 SOUTH, RANGE 19 EAST, SARASOTA COUNTY, FLORIDA, ALSO LYING ON THE NORTH RIGHT-OF-WAY LINE OF BORDER ROAD (33' WIDE AT THIS POINT, PUBLIC R/W); THENCE S89°54'40"E, 998.49 FEET, ALONG SAID NORTH RIGHT-OF-WAY, TO THE POINT OF BEGINNING; THENCE LEAVING SAID NORTH RIGHT-OF-WAY LINE, N00°24'00"E, 61.58 FEET; THENCE N89°45'20"E, 333.42 FEET TO ITS INTERSECTION WITH THE EAST LINE OF SARASOTA COUNTY PARCEL NO. 0390-00-3020; THENCE S00°20'18"W, ALONG SAID EAST LINE, 64.39 FEET TO IT INTERSECTION WITH THE AFOREMENTIONED NORTH RIGHT-OF-WAY LINE OF SAID BORDER ROAD; THENCE, ALONG SAID NORTH RIGHT-OF-WAY LINE, N89°45'40"W, 333.47 FEET TO THE POINT OF BEGINNING.

Exhibit "B"

PRE-ANNEXATION AGREEMENT

This Agreement is made this 13th day of June, 2023 by and between the CITY OF VENICE, FLORIDA, a municipal corporation (hereinafter referred to as "City"), and TERESA EBERLING, a Florida limited liability company (hereinafter referred to as "Owner").

WHEREAS, Owner owns a parcel of land comprising approximately 5.35 (+/-) acres located in Sarasota County, Florida, which is more particularly described by the legal descriptions and map attached hereto as Exhibit "A" (hereinafter referred to as the "Subject Property"); and

WHEREAS, Owner has filed an annexation petition pursuant to Section 171.044, Florida Statutes, seeking to voluntarily annex and include the Subject Property within the corporate limits of the City; and

WHEREAS, the City has determined it will receive certain benefits from the development of the Subject Property under the jurisdiction of the City that it would otherwise forego should the Subject Property develop in unincorporated Sarasota County; and

WHEREAS, the Amended and Restated Joint Planning and Interlocal Service Boundary Agreement (JPA/ILSBA) between the City and County identifies the Subject Property as a potential area for future annexation in the City; and,

WHEREAS, this Agreement is a contract between the parties and is not meant as nor shall it be construed as a development order or any form of development approval; and

WHEREAS, the City has determined that in the event the Subject Property is annexed into the City, it would best serve the public interest that it be annexed subject to the terms and conditions contained herein.

NOW, THEREFORE, for and in consideration of the terms, conditions, and mutual covenants contained herein, the City and Owner agree as follows:

1. INTRODUCTORY CLAUSES. The above Whereas clauses are ratified and confirmed as true and correct.
2. CONDITION PRECEDENT. This Agreement shall not be binding or enforceable by either party unless and until the City duly adopts an ordinance annexing the Subject Property into the corporate limits of the City.
3. COMPREHENSIVE PLAN AND ZONING. The Subject Property currently has a Sarasota County Future Land Use designation of Major Employment Center, a Sarasota County zoning designation of Open Use Estate 1, and is located within Area 2b of the JPA/ILSBA. Owner, or an agent, successor, or assign, shall petition the City to redesignate the Subject Property to a City

Future Land Use designation and rezone the Subject Property to a district or districts under the City Land Development Code concurrent with the City's consideration and adoption of an ordinance annexing the property into the corporate limits of the City. Following annexation, the Subject Property shall be subject to all codes, laws, ordinances, and regulations in force within the City.


4. CONCURRENCY EVALUATION NOT MADE: NO RELIANCE OR, VESTED RIGHT. Nothing contained in this Agreement, nor any review of the impacts of the proposed development of the Subject Property upon public facilities and services that has occurred during the process of reviewing or negotiating this Agreement, shall be considered a determination that adequate public facilities will be available concurrent with the impacts of development of the Subject Property.
5. EXPANSION OF WATER AND SEWER UTILITY INFRASTRUCTURE. At the time of development of the Subject Property, Owner shall design, construct, and pay for installing, extending, sizing, and upsizing all offsite and onsite potable water and wastewater utility pipeline and lift-stations necessary to serve the full buildout of the project. All such work shall be performed in accordance with the applicable servicing jurisdiction's plans and specifications. Fire flows shall be determined by the Fire Chief in coordination with the Utilities Director and City Engineer. Owner shall convey necessary onsite potable water and wastewater pipelines and lift stations to the applicable servicing jurisdiction, together with any such easements over the Subject Property as may be required for access to and maintenance of said pipelines and appurtenances.
6. ADDITIONAL REQUIREMENTS.
 - A. Owner is required to provide, at its cost, all access to the site including roadways, utilities and common area improvements.
 - B. Internal roadways and stormwater facilities shall be designed and constructed at the expense of Owner. Internal roadways and stormwater facilities shall be privately owned and maintained.
 - C. Owner shall comply with all applicable requirements of the JPA/ILSBA, as amended.
7. IMPACT FEES. The City collects certain impacts fees it has enacted as well as certain impact fees enacted by Sarasota County that apply within the City. Development of the Subject Property shall be subject to such current impact fees, as well as any additional impact fees adopted by Sarasota County or the City in the future that may be imposed at the time of development.
8. ATTORNEY FEE REIMBURSEMENT. Owner shall reimburse the City all monies paid by the City to the City Attorney for services rendered concerning the annexation and in accordance with

Chapter 87, Section 1.2.B of the City Code.

9. INDEMNITY. It is agreed that if the City shall accept and include the Subject Property for inclusion within its corporate limits pursuant to the petition for annexation, Owner shall and will indemnify and hold the City harmless from all costs, including reasonable attorneys' fees, that may be incurred by it in defending any and all litigation involving the validity of such annexation proceeding.
If the contemplated annexation shall ultimately be held invalid by court proceedings or excluded from the City limits by future legislation, Owner agrees to waive any claim for a refund of ad valorem taxes levied by and paid to the City on the Subject Property for any periods subsequent to the acceptance by the City of Owner's petition for annexation and prior to the establishment of the invalidity thereof in the manner aforesaid.
10. DEFAULT. Upon the breach by either party of any term or condition of this Agreement, and upon the failure to cure same after thirty (30) days written notice from either party, then the non-defaulting party shall have the right to enforce performance of the same or to perform any such term or condition and recover the costs of same from the defaulting party.
11. ATTORNEY'S FEES. In the event of any default pursuant to the terms of this Agreement, the prevailing party shall be entitled to recover all attorney's fees and costs from the other party, whether the same be incurred for negotiation, trial, or appellate proceedings.
12. BINDING ON SUCCESSORS. The covenants contained herein shall run with the Subject Property and shall inure to the benefit of and be binding upon the respective successors, heirs, legal representatives, and assigns of the parties to this Agreement.
13. ENTIRE AGREEMENT. This document constitutes the entire agreement of the parties and cannot be changed or modified except by instrument in writing duly approved by both parties.
14. CONSTRUCTION OF AGREEMENT. All parties to this Agreement are deemed to have participated in its drafting. In the event of any ambiguity in the terms of this Agreement, the parties agree that such ambiguity shall be construed without regard to which of the parties drafted the provision in question.
15. INCORPORATION INTO ORDINANCE. This Agreement shall be incorporated into and shall become a part of the ordinance annexing the Subject Property into the City.
16. SEVERABILITY. The invalidity or unenforceability of any particular provision of this Agreement shall not affect the other provisions hereof, and the Agreement shall be construed in all respects as if such invalid or unenforceable provisions are omitted.

IN WITNESS WHEREOF, the City and Owner set their hands and seals hereto on the day and year first above written.

CITY OF VENICE, FLORIDA




Nick Pachota, Mayor


Approved by City Council

Date: June 13, 2023

ATTEST:




APPROVED AS TO FORM:




City Attorney

WITNESSES:

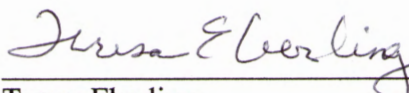


Print Name: Eric White



Print Name: John de Eberling

TERESA EBERLING



Teresa Eberling

Exhibit "A"

SUBJECT PROPERTY LEGAL DESCRIPTION:

PARCEL 1:

COMMENCE AT A POINT 100' NORTH AND 999.77 FEET EAST OF THE SOUTHWEST CORNER OF THE SOUTHEAST 1/4, SECTION 34, TOWNSHIP 38 SOUTH, RANGE 19 EAST, SARASOTA COUNTY, FLORIDA FOR A POINT OF BEGINNING; THENCE CONTINUE 332.66: THENCE NORTH 0°16'58" WEST, 654.73: THENCE WEST 332.66: THENCE SOUTH 0°16'58" EAST,

654.73' TO THE POINT OF BEGINNING. ALL LYING AND BEING IN THE WEST 1/2 OF THE EAST 1/2 OF SECTION 34, TOWNSHIP 38 SOUTH, RANGE 19 EAST, SARASOTA COUNTY, FLORIDA.

PARCEL 2:

COMMENCE AT THE SOUTHWEST CORNER OF THE SOUTHEAST 1/4 OF SECTION 34, TOWNSHIP 38 SOUTH, RANGE 19 EAST, SARASOTA COUNTY, FLORIDA; THENCE SOUTH 89°52'24" EAST, ALONG THE SOUTH LINE OF SAID SECTION 34. 999.67' FOR A POINT OF BEGINNING; THENCE CONTINUE SOUTH 89°52'24" EAST ALONG SAID SOUTH LINE 332.66: THENCE NORTH 00°10'44" WEST, 100.0' TO THE SOUTHEAST CORNER OF THE WADE PROPERTY AS RECORDED IN OFFICIAL RECORDS BOOK 1037, PAGE 1561, OF THE PUBLIC RECORDS OF SARASOTA COUNTY, FLORIDA; THENCE NORTH 89°52'24" WEST ALONG A LINE 100 FEET FROM AND PARALLEL WITH SAID SOUTH LINE 332.66' TO THE SOUTHWEST CORNER OF THE WADE PROPERTY AS DESCRIBED HEREIN; THENCE SOUTH 00°10'44" EAST, 100.0' TO THE POINT OF BEGINNING.

LESS AND EXCEPT:

A PARCEL OF LAND LYING IN SECTION 34, TOWNSHIP 38 SOUTH, RANGE 19 EAST, SARASOTA COUNTY, FLORIDA AND BEING MORE PARTICULARLY DESCRIBED AS FOLLOWS:

COMMENCE AT THE NORTH 1/4 CORNER OF SECTION 3, TOWNSHIP 39 SOUTH, RANGE 19 EAST, SARASOTA COUNTY, FLORIDA, ALSO LYING ON THE NORTH RIGHT-OF-WAY LINE OF BORDER ROAD (33' WIDE AT THIS POINT, PUBLIC R/W); THENCE S89°54'40"E, 998.49 FEET, ALONG SAID NORTH RIGHT-OF-WAY, TO THE POINT OF BEGINNING; THENCE LEAVING SAID NORTH RIGHT-OF-WAY LINE, N00°24'00"E, 61.58 FEET; THENCE N89°45'20"E, 333.42 FEET TO ITS INTERSECTION WITH THE EAST LINE OF SARASOTA COUNTY PARCEL NO. 0390-00-3020; THENCE S00°20'18"W, ALONG SAID EAST LINE, 64.39 FEET TO IT INTERSECTION WITH THE AFOREMENTIONED NORTH RIGHT-OF-WAY LINE OF SAID BORDER ROAD; THENCE, ALONG SAID NORTH RIGHT-OF-WAY LINE, N89°45'40"W, 333.47 FEET TO THE POINT OF BEGINNING.