

**Higel Anchorage Field
&
The Derelict Vessel Process**

A decorative graphic consisting of several parallel white lines of varying lengths, slanted diagonally from the bottom right towards the top right, located in the lower right quadrant of the blue background.

F.S.S. Definition of a Derelict Vessel

“Derelict vessel” means a vessel, as defined in F.S.S. 327.02,: In a wrecked, junked, or substantially dismantled condition upon any public waters of this state.

Derelict Vessel Disposal Process

- ▶ The vessel must be **identified by F.S.S. as a Derelict Vessel**.
 - ▶ The vessel owner "if identified and located" shall be issued **citation** for noted violation(s).
 - ▶ A **Derelict Vessel Notification Letter** is to be issued to the said vessel owner by Certified Mail.
 - ▶ A **Derelict Vessel Notice Sticker** is to be posted on the vessel, and entered into the state-wide derelict vessel data base.
 - ▶ The derelict vessel owner has **45 days** to bring the vessel into compliance.
 - ▶ Within the 45 days the vessel owner can **request a Hearing to contest** the status of his/her vessel being identified as a derelict vessel.
 - ▶ At the **end of the 45 day period** the derelict vessel may be removed and disposed of.
- * Exception: If the derelict vessel poses an immediate threat (i.e. sunk in a marked channel, leaking hazardous material) it can be relocated or removed.

ENFORCEMENT ACTION TAKEN IN 2017

- Derelict Vessel Disposal (1)
- Violations/Citations Issued: Unregistered vessels
- Multiple Night Time Marine Ops
Violations/Citations Issued: No anchor and or Mast light
- Removal of numerous illegal anchorage moorings
(cement blocks, chains, engine blocks, kitchen sinks, tires).
- Conducted vessel Waste Disposal inspections.



FL 3912 MY

LATITUDE: N27° 06 535

LONGITUDE: W082° 27 524

Vessel Name: Endeavor

1977, 24, J Boats West Sailboat

Owner: John Gray

744 CADIZ RD UNIT 11

VENICE, FL, 34285

Contact Number

Emergency Number:

CURRENT STATUS: NOT IN COMPLIANCE

09/11/2017: Violation: Sunk

Vessel has been identified as a Derelict Vessel

Disposal Pending (to be conducted by FWC utilizing Hurricane IRMA FEMA Funding)





FL 8061 RA

LATITUDE: N27° 06 519

LONGITUDE: W082° 27 483

Vessel Name: Mary Christmas

1973, 32', Irwin Yacht Sailboat

Owner: Michael Ree

P.O. Box 1090

Venice, FL. 34284

Contact Number: 941-587-8324

Emergency Number:

CURRENT STATUS: NOT IN COMPLIANCE

09/11/2017. Vessel has been identified as a Derelict Vessel

No contact with owner Derelict Vessel

Disposal Pending (to be conducted by FWC utilizing Hurricane IRMA FEMA Funding)



FL 7343 DR
LATITUDE: N27° 06 509
LONGITUDE: W082° 27 585

Vessel Name: No Fear

1981, 25', Catalina Sailboat

Owner: Greg Turner

144 W 4th St.

Nokomis, FL. 34275

Contact Number: 941-468-3731

Emergency Number

CURRENT STATUS: NOT IN COMPLIANCE

09/01/2017 Vessel has been identified as a Derelict Vessel
Disposal Pending (to be conducted by VPD Marine Patrol,
Public Works, and W.C.I.D.)



FL 0927 AV

LATITUDE: N27° 06 648
LONGITUDE: W082° 27 897

Vessel Name: Vanity

1970, 28', Irwin Sailboat

Owner: Darius Norman Arkwright

2015 S Turtle Ave Ste. A

Sarasota FL 34239

Contact Number: 202-527-0964

Emergency Number

CURRENT STATUS: NOT IN COMPLIANCE

10/01/2017: Violation-No Light

Citation Issued



FL 8850 LN

LATITUDE: N27° 06 524

LONGITUDE: W082° 27 589

Vessel Name: Born Free

1967, 30', Jensen Sailboat

Owner: Robert Killian

1905 SETTLEMENT RD # 2

VENICE, FL, 34285

Contact Number: 941-587-9313

Emergency Number:

CURRENT STATUS: NOT IN COMPLIANCE

10/01/2017: Violation No Light

Citation Issued



FL 5504 CV

LATITUDE: N27° 06 533

LONGITUDE: W082° 27 475

Vessel Name: N/A

1975, 25', Columbia Sailboat

Owner: Harry Savage

3055 CONCORD RD

VENICE, FL 34293


Contact Number

Emergency Number

CURRENT STATUS: NOT IN COMPLIANCE

10/01/2017: Violation-No Light

Citation Issued



FL 4016 PC

GPS POSITION

N27* 06. 516

W082* 27. 490

Vessel Name: N/A

1980, 28', S2Yachts, Sailboat

Owner: James McWilliams

3434 Kennedy Dr

VENICE, FL, 34292


Contact Number: 941-266-1950

Emergency Number

CURRENT STATUS: NOT IN COMPLIANCE

10/01/2017: Violation-No Light

Citation Issued



FL 2040 KF

LATITUDE: N27° 06 490

LONGITUDE: W082° 27 470

Vessel Name: Robins Nest

1986, 25', Hunter Marine Corp

Owner: Jerry Hamilton

110 Colonia Ln.

NOKOMIS, FL, 34275

Contact Number:

Emergency Number:

CURRENT STATUS: NOT IN COMPLIANCE

10/01/2017: Violation-No Light
Citation issued

FL 3397 EX

LATITUDE : N27° 06. 633
LONGITUDE: W082° 27.592

Vessel Name: N/A

1980, 29', HALSINGB Sailboat

OWNER:

Rand Thurman

110 E COLONIA LN

NOKOMIS, FL, 34275

Contact Number: 941-961-5791

Emergency Contact: Jill 941-587-4124


CURRENT STATUS: IN COMPLIANCE

10/01/2017: In Compliance



FL 3397 EX

EXPIRES
04-17
FLORIDA



FL 4260 FS

**LATITUDE: N27° 06. 619 /
LONGITUDE: W082° 27. 543**

Vessel Name: Opus III N. Fort Myers

1970, 23', AQUARIUS

Owner: Ronald Markus

109 SEGOVIA CT

NORTH PORT, FL, 34287

OR

P.O. Box 1274 Cortez, FL 34215

Contact Number: 727-200-3805

Emergency Number:

CURRENT STATUS: IN COMPLIANCE

10/01/2017: In Compliance



FL 0072 KB

LATITUDE: N27° 06 666

LONGITUDE: W082° 27 606

VESSEL NAME: THENA

1978, 29', CJ Pearson

OWNER: Werner MARSHALL

4025 CATTLEMAN RD.

SARASOTA, FL. 34233

Contact Number 941-999-0699

Emergency Number

CURRENT STATUS: IN COMPLIANCE

10/01/2017: In Compliance





FL 6332 DN

LATITUDE: N27° 06 500

LONGITUDE: W082° 27 597

Vessel Name: N/A

1976, 27', Catalina Sailboat

Owner: John Thomas

574 Whippoorwill Dr.

Venice, FL 34293

Contact Number 941-497-2368

Emergency Number

CURRENT STATUS: IN COMPLIANCE

10/01/2017: In Compliance



FL 6348 FH

LATITUDE: N27° 06 500

LONGITUDE: W082° 27 545

Vessel Name: Rose

1968, 25', SEAFAREN

Owner: Robert Emery

400 PORTIA ST N

NOKOMIS, FL 34275

Contact Number

Emergency Number

CURRENT STATUS: IN COMPLIANCE

10/01/2017: In Compliance



FL 1853 LE

LATITUDE: N27° 06 560
LONGITUDE: W082° 27 523

Vessel Name: Blue Byou

182, 24', Seidelmann Yachts

Owner: Howard Price

1231 Waterside Ln.

Venice, FL 34285

Contact Number: 941-587-7426
941-488-7585

Emergency Number:

CURRENT STATUS: IN COMPLIANCE

10/01/2017: In Compliance