



Venice Multi-Modal Master Plan Introduction

June 25, 2024



Kimley-Horn Staff



Jared Schneider, AICP, CNU-A



Hanna Shaffer, AICP, CNU-A



Trevor Poole



Overview

1. Introduction and Purpose

2. Project Scope

3. Schedule

4. Next Steps



Introduction and Purpose

Introduction

- The effort will **emphasize the critical linkage between different transportation choices** including those that drive, walk, bicycle, ride, and wheel.

Purpose

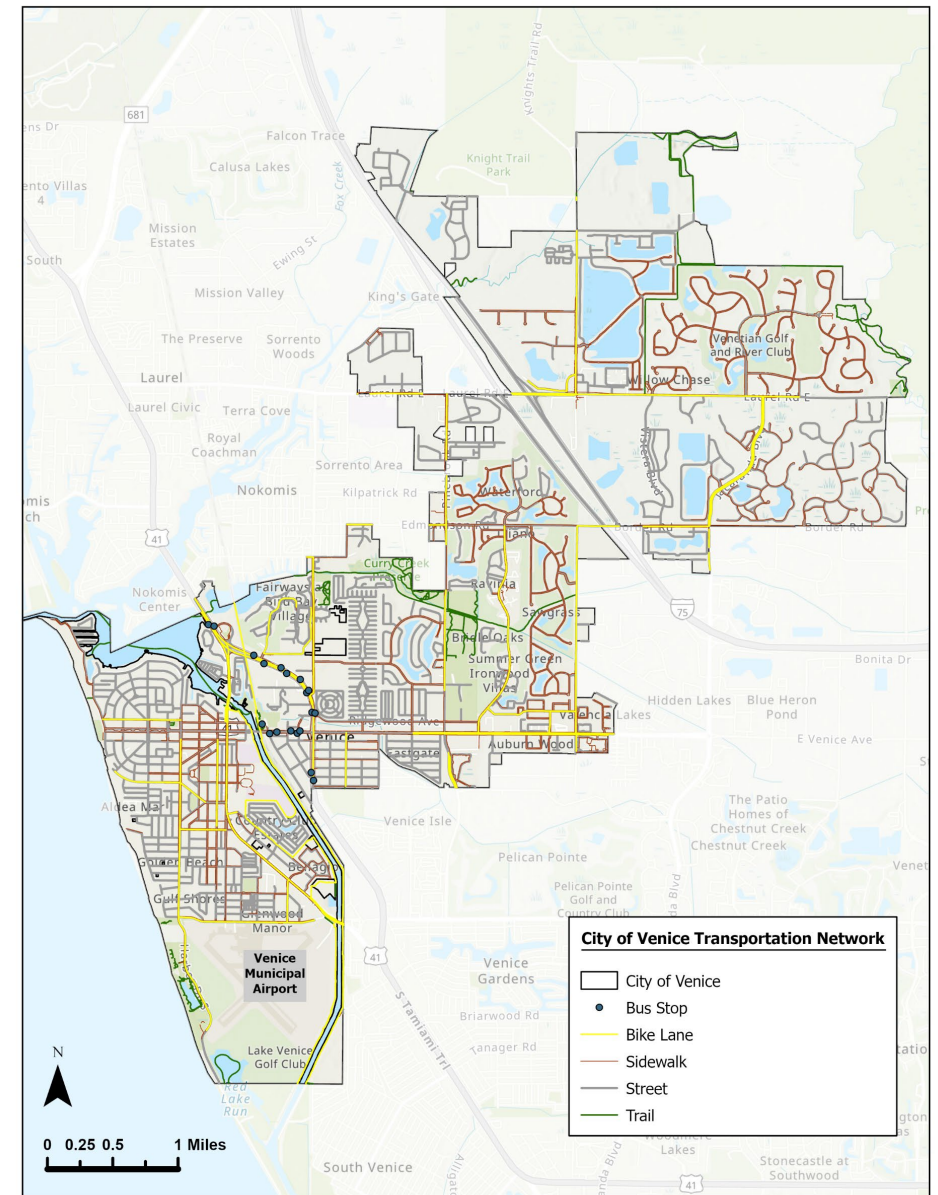
- **Prioritize needs** and identify potential **funding options**
- Provide **Vision and Guidance** for City employees, developers, and residents on the future of transportation in Venice

Overall Goal: Develop a 20-year measurable blueprint for improving the City's transportation system and addressing key mobility needs to provide options for residents and visitors.

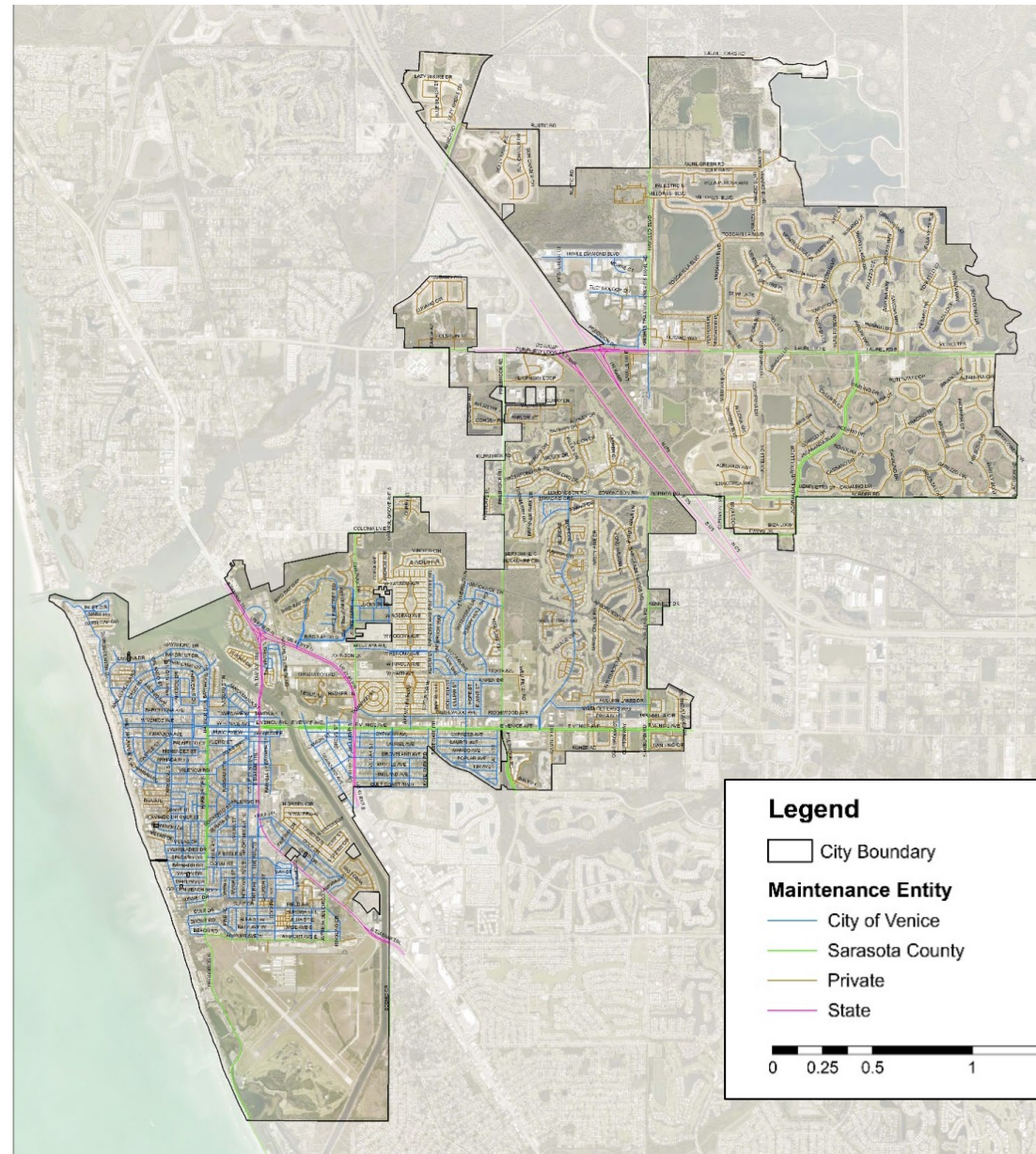


Introduction

- **Existing Population (2022): 27,272**
- **Population Change: +7.1%**
(April 1, 2020 – July 1, 2022)
- **Miles of City Maintained Roadway:**
67 miles



Roadway Ownership and Maintenance



CIS and CIP

- **Capital Improvement Program (CIP)**

- Five-year projected capital plan updated annually.
- City funded capital projects that are included in the City budget.
- Projects for City owned local roadways only.

- **Capital Improvement Schedule (CIS)**

- Five-year projected plan updated annually and reported to the State.
- Not a funding document. Used for project prioritization.
- Projects for all roadways within City boundaries necessary to maintain Comprehensive Plan level of service.
- Indicator of projects that are a priority for the City and may be eligible for County and State funding.



Project Scope



Including funding and grant opportunities for implementation

Document Review and Analysis

- Plan Review, Street Network Analysis

Multi-Modal Recommendations

- Policy and Regulatory Review
- Toolkit of preferred treatments
- Priority Network Development

Plan Development

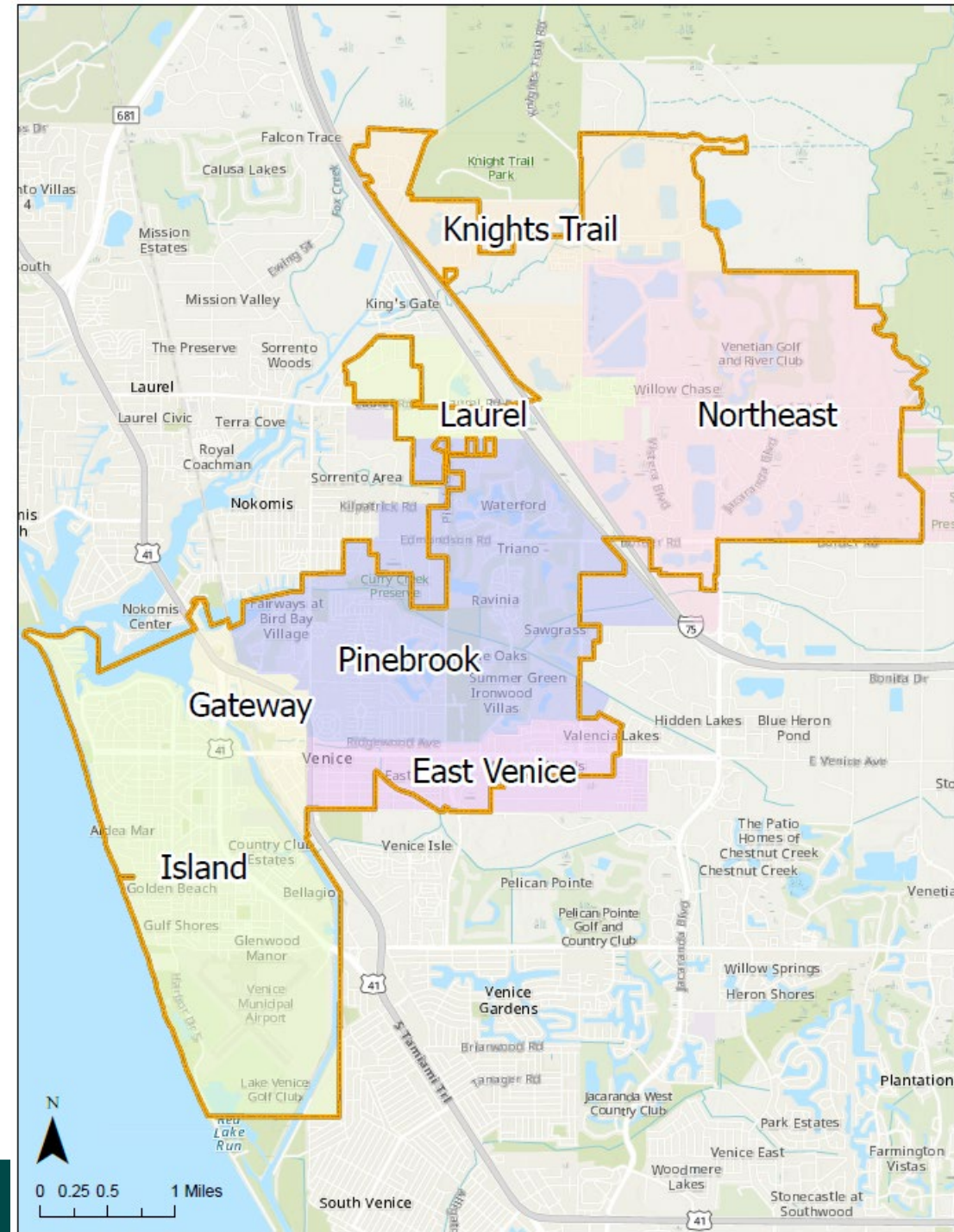
- Draft Master Plan
- Final Master Plan

Public/Stakeholder Engagement

- Stakeholder Meetings
- Community Forums
- Project Website and Online Survey
- City Council



Engagement

- Range of Engagement Options
 - In-person and online
- Potential Engagement Stakeholders
 - Sarasota County Staff
 - Full-Time Residents
 - Neighborhoods
 - HOAs
 - Local Business Owners
 - Community Groups



Overall Schedule



Task	Spring 2024	Summer 2024	Fall 2024	Winter 2024/'25
Project Coordination Services		<i>Continued progress meetings</i>		
Document Review and Analysis	<i>In progress</i>			
Multi-Modal Transportation Network Recommendations		<i>Starting</i>		
Plan Development		<i>Starting</i>		
Public Engagement and Stakeholder Engagement				<i>In progress</i>



Next Steps and Engagement

- Continue Document Review and Analysis
- Identify Opportunities and Constraints
- Stayed tuned for future public engagement opportunities
 - Online survey and interactive map – *coming soon!*



Questions and Input





Thank You!