

ORDINANCE NO. 2023-39

AN ORDINANCE OF THE CITY OF VENICE, FLORIDA, AMENDING THE 2017-2027 CITY OF VENICE COMPREHENSIVE PLAN FUTURE LAND USE MAP AND ASSOCIATED PAGES PURSUANT TO PETITION NO. 22-56CP TO CHANGE THE FUTURE LAND USE DESIGNATION OF SPECIFIC REAL PROPERTY LOCATED AT 2114 BORDER ROAD FROM SARASOTA COUNTY MAJOR EMPLOYMENT CENTER (MEC) TO CITY OF VENICE COMMERCIAL; PROVIDING FOR REPEAL OF ALL ORDINANCES IN CONFLICT HERewith; PROVIDING FOR SEVERABILITY; AND PROVIDING AN EFFECTIVE DATE

WHEREAS, the Community Planning Act, Sections 163.3161 through 163.32466, Florida Statutes, (“Act”) authorizes and requires the City of Venice to adopt and amend a comprehensive plan in accordance with the Act; and

WHEREAS, the City of Venice adopted the 2017-2027 Comprehensive Plan on November 28, 2017 in accordance with said Act; and

WHEREAS, Dan Lussier submitted Petition No. 22-56CP requesting that the Future Land Use Map of the 2017-2027 City of Venice Comprehensive Plan be amended by changing the future land use designation for the property located at 2114 Border Road (Parcel Identification No. 0390-00-3020) from Sarasota County Major Development Center (MEC) to City of Venice Commercial; and

WHEREAS, the Petition qualifies as a small scale amendment pursuant to Section 163.3187(1), Florida Statutes; and

WHEREAS, Chapter 87 of the City Code of Ordinances designates the City of Venice Planning Commission as the local planning agency; and

WHEREAS, the City of Venice Planning Commission held a duly noticed public hearing on September 5, 2023 to review the proposed comprehensive plan amendment, and recommended that city council approve Petition No. 22-56CP; and

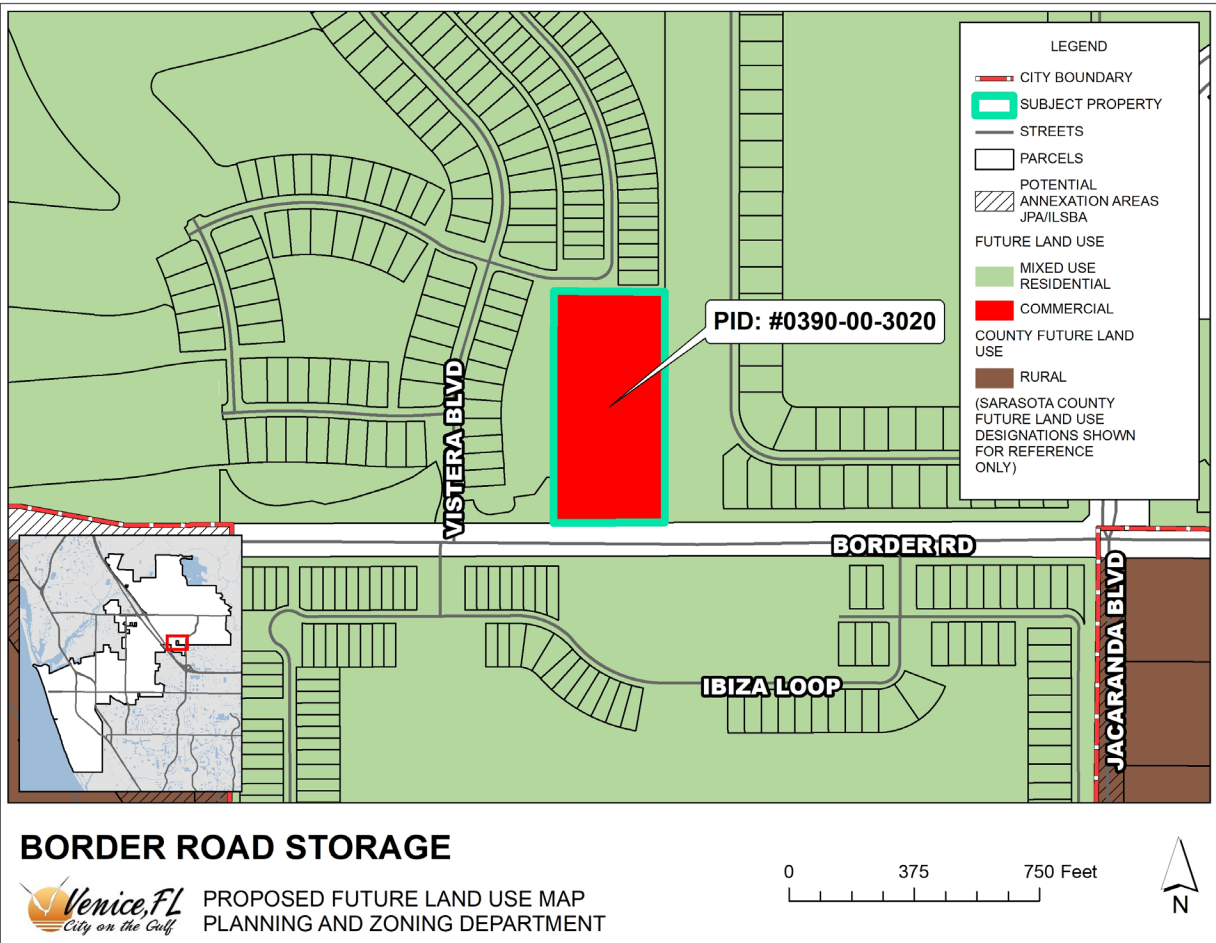
WHEREAS, this Ordinance has been properly read and advertised as provided by Florida law and the required meetings and hearings have been conducted on its adoption; and

WHEREAS, the City Council hereby finds approval of Petition No. 22-56CP is in the best interest of the City.

NOW, THEREFORE, BE IT ORDAINED BY THE CITY COUNCIL OF THE CITY OF VENICE, FLORIDA, as follows:

SECTION 1. The above whereas clauses are ratified and confirmed as true and correct.

SECTION 2. The Future Land Use Map of the City of Venice Comprehensive Plan is hereby amended by changing the future land use designation for the property located at 2114 Border Road (Parcel Identification No. 0390-00-3020) from Sarasota County Major Development Center (MEC) to City of Venice Commercial; as shown below. The revised Future Land Use Map (Figure LU-2) and other associated revised pages of the Comprehensive Plan are attached hereto as Exhibit “A” and incorporated herein by reference.



SECTION 3. All ordinances or parts of ordinances in conflict herewith shall be and the same are hereby repealed to the extent of the conflict.

SECTION 4. If any part, section, subsection, or other portion of this ordinance or any application thereof to any person or circumstance is declared void, unconstitutional, or invalid for any reason, such part, section, subsection, or other portion, or the prescribed application thereof, shall be severable, and the remaining provisions of this ordinance, and all applications thereof not having been declared void, unconstitutional, or invalid, shall remain in full force and effect.

SECTION 5. The effective date of this plan amendment, if the amendment is not timely challenged, shall be 31 days after adoption. If timely challenged, this amendment shall become effective on the date the state land planning agency or the Administration Commission enters a final order determining this adopted amendment to be in compliance.

PASSED BY THE CITY COUNCIL OF THE CITY OF VENICE, FLORIDA THIS 24th DAY OF OCTOBER 2023.

First Reading: October 10, 2023

Second Reading: October 24, 2023

Adoption: October 24, 2023

Nick Pachota, Mayor

ATTEST:

Kelly Michaels, MMC, City Clerk

I, Kelly Michaels, MMC, City Clerk of the City of Venice, Florida, a municipal corporation in Sarasota County, Florida, do hereby certify that the foregoing is a full and complete, true and correct copy of an Ordinance duly adopted by the City of Venice Council, a meeting thereof duly convened and held on the 24th day of October 2023, a quorum being present.

WITNESS my hand and the official seal of said City this 24th day of October 2023.

Kelly Michaels, MMC, City Clerk

Approved as to form:

Kelly Fernandez, City Attorney

Exhibit "A"

Figure (Map) LU-1: Neighborhoods

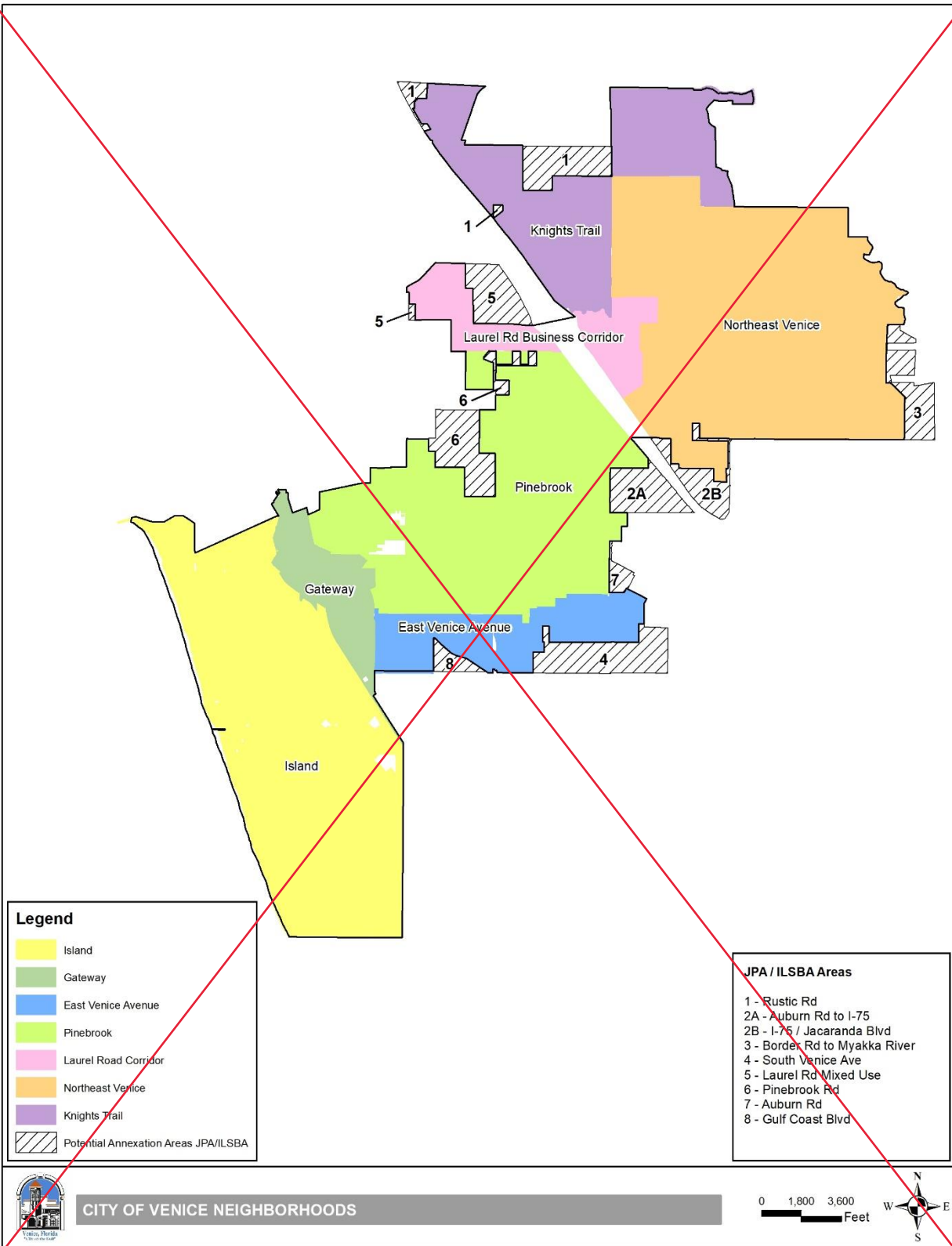


Figure (Map) LU-1: Neighborhoods

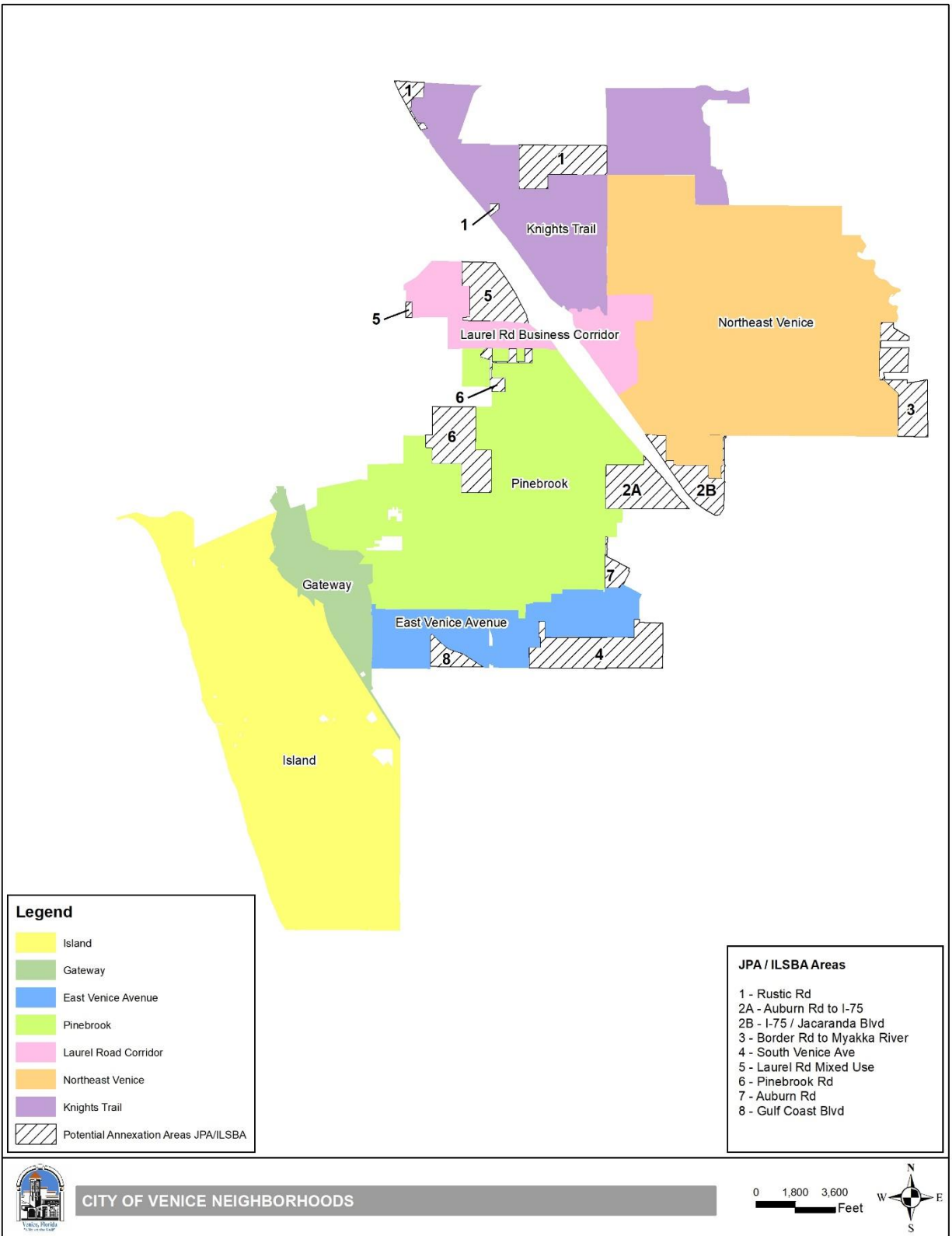


Figure (Map) LU-2: Future Land Use Map (see full size map for additional detail and information)

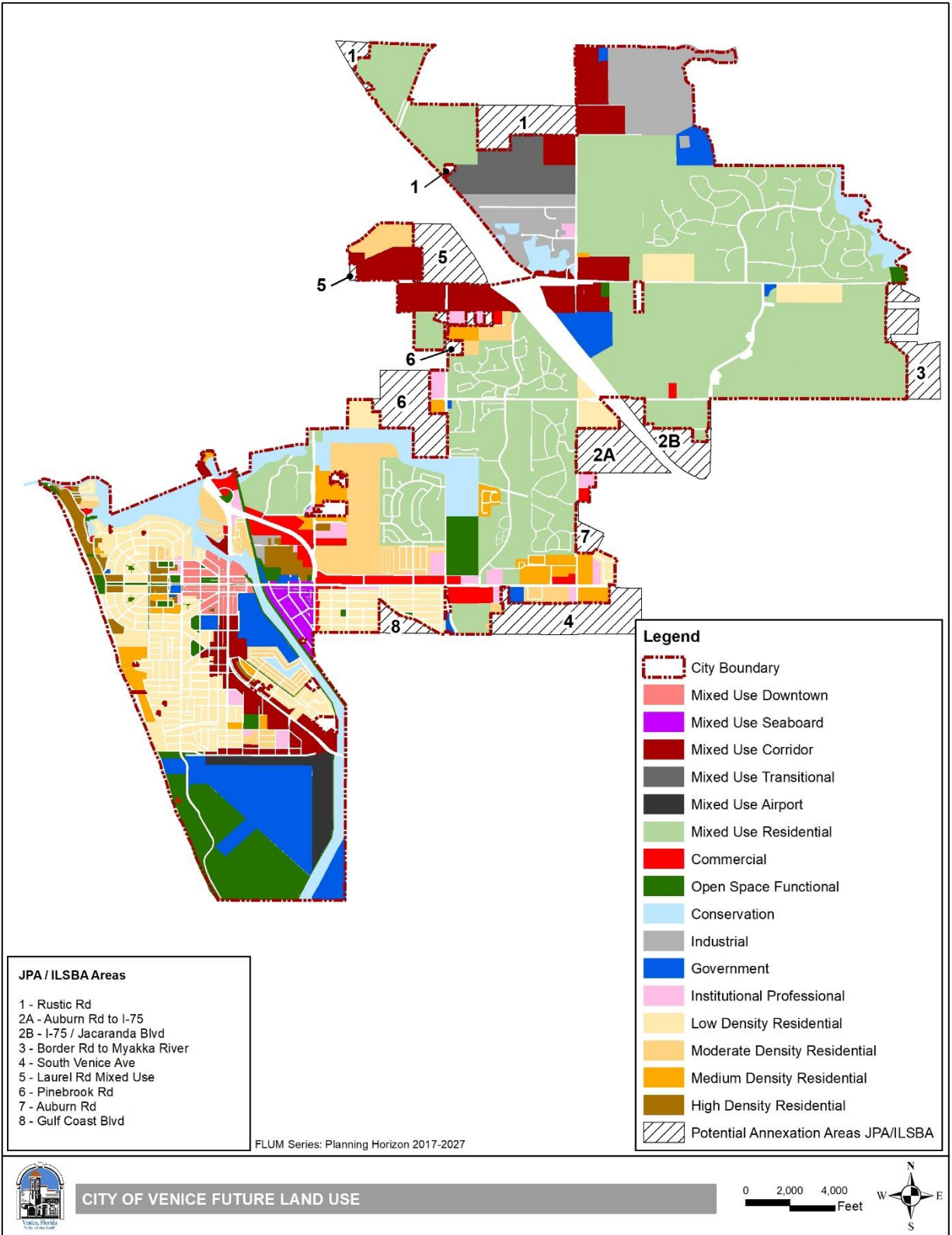


Figure (Map) LU-2: Future Land Use Map (see full size map for additional detail and information)

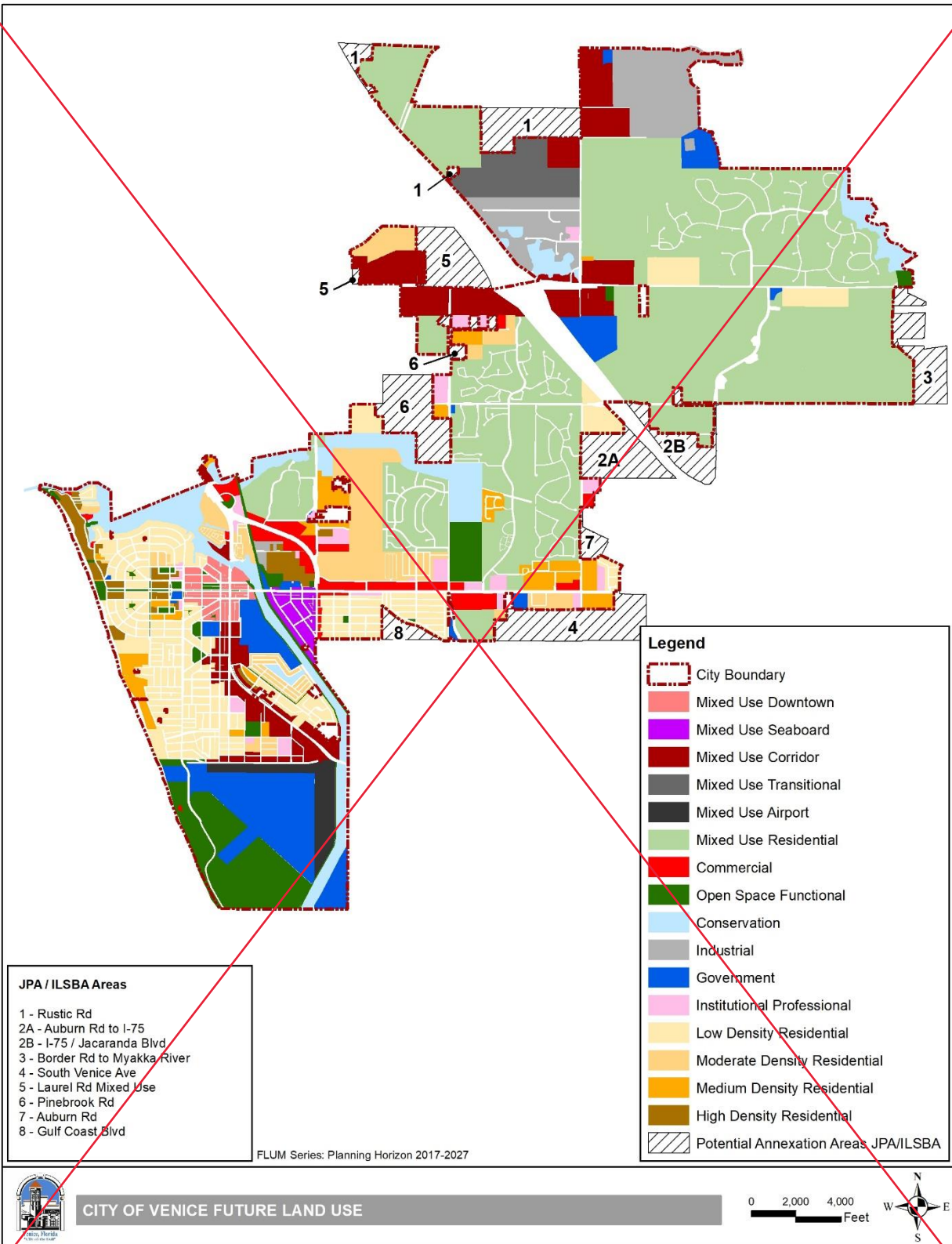


Figure (Map) LU-11: Coastal High Hazard Area Identified

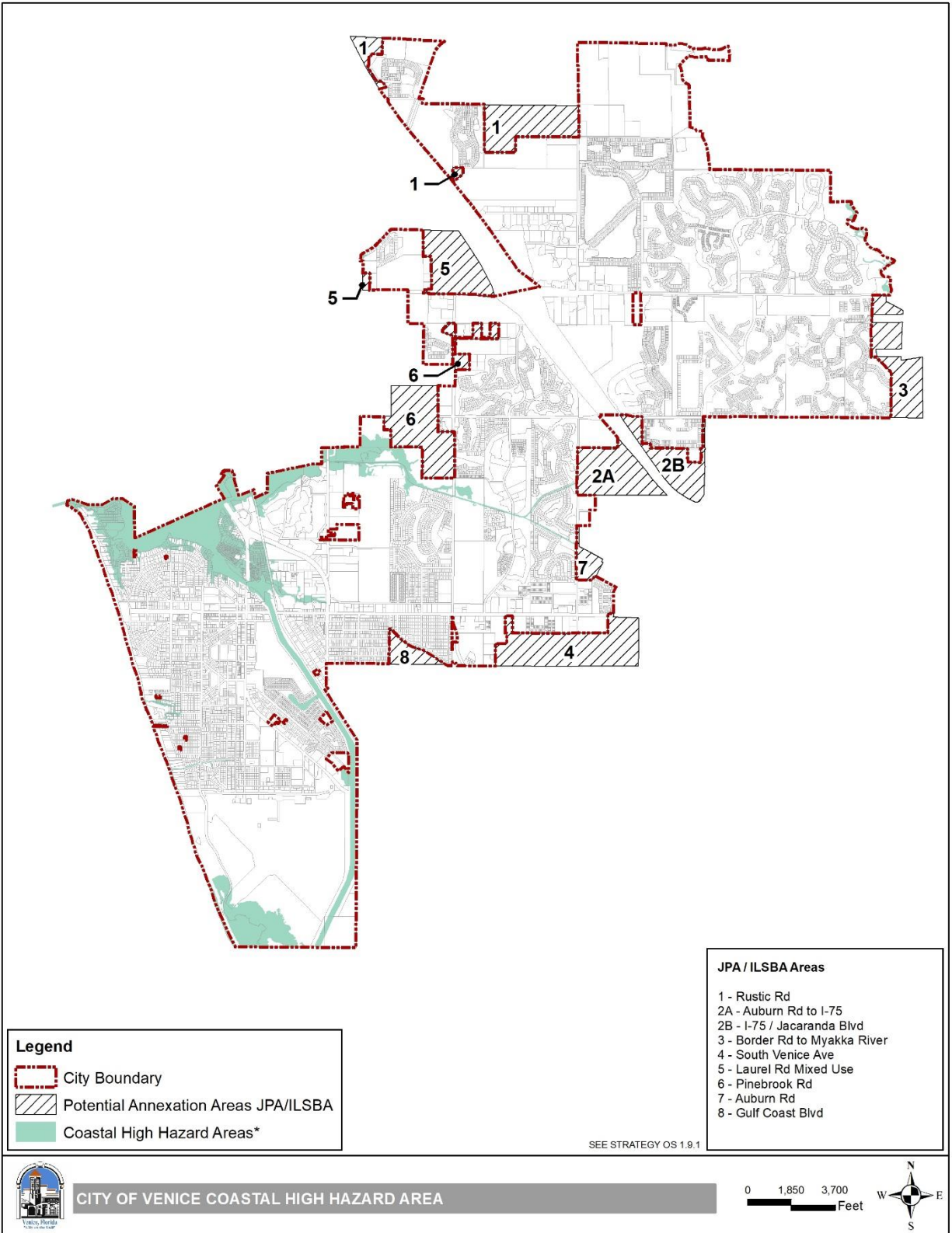


Figure (Map) LU-11: Coastal High Hazard Area Identified

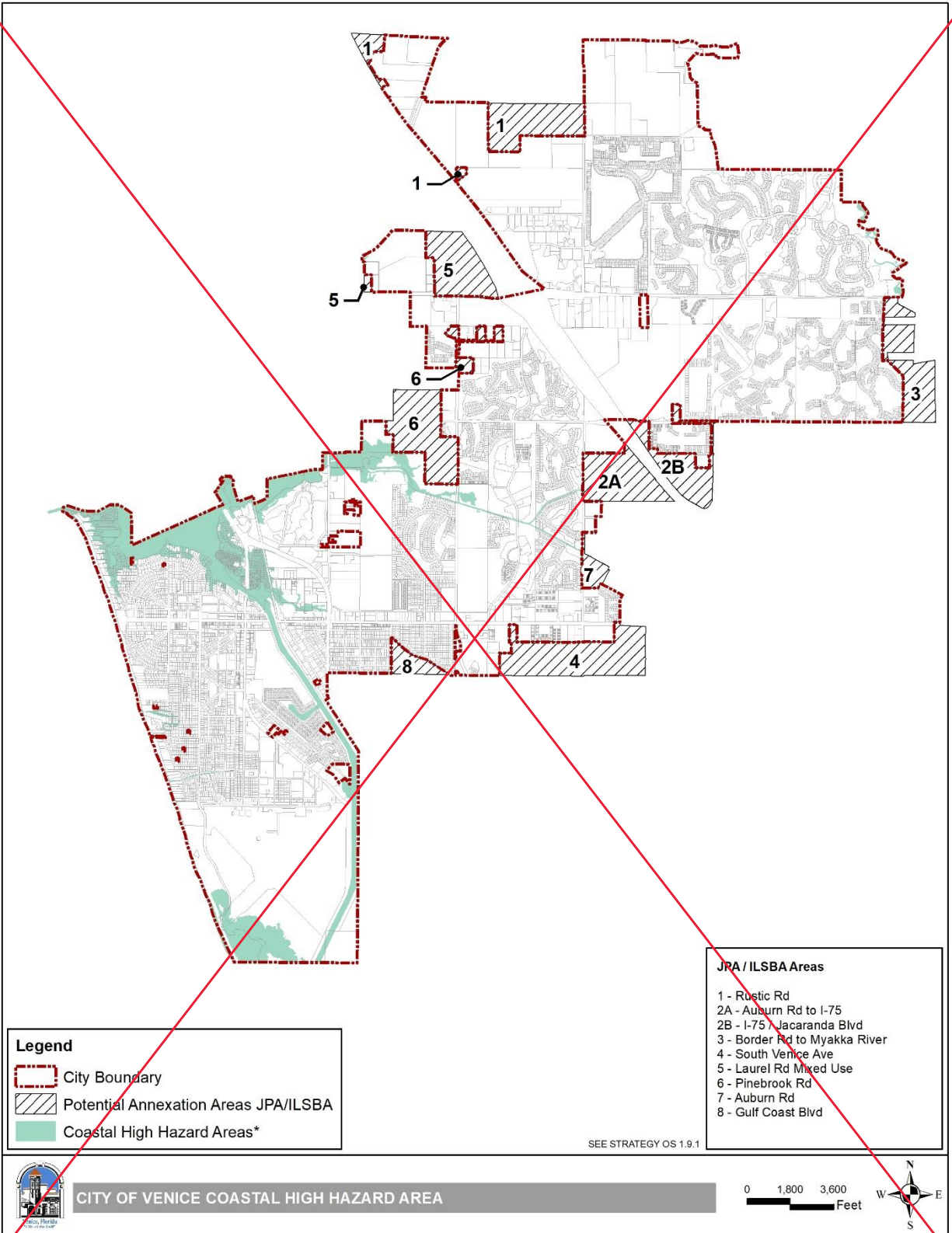


Figure (Map) LU-12: Coastal High Hazard Area FLU

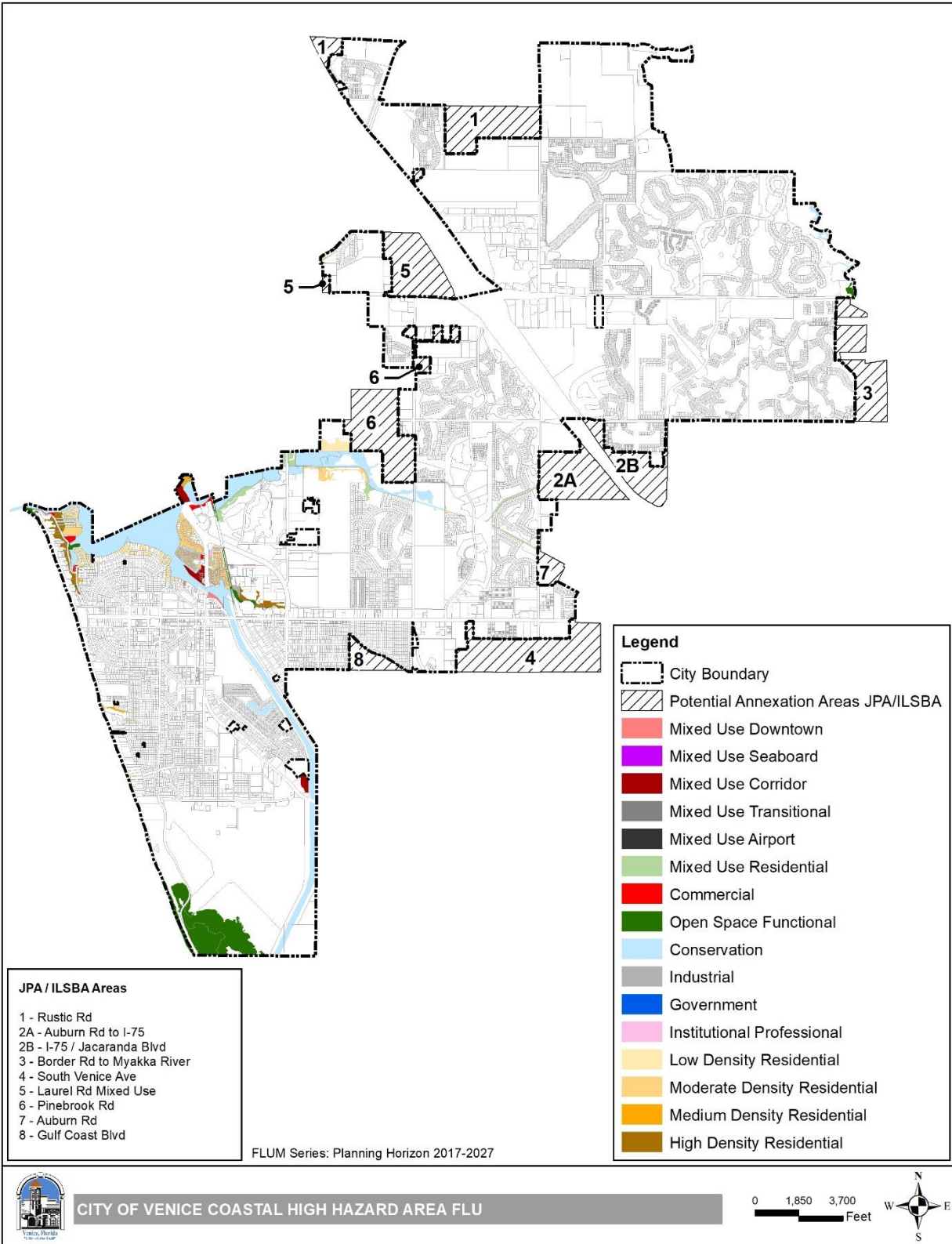


Figure (Map) LU-12: Coastal High Hazard Area FLU

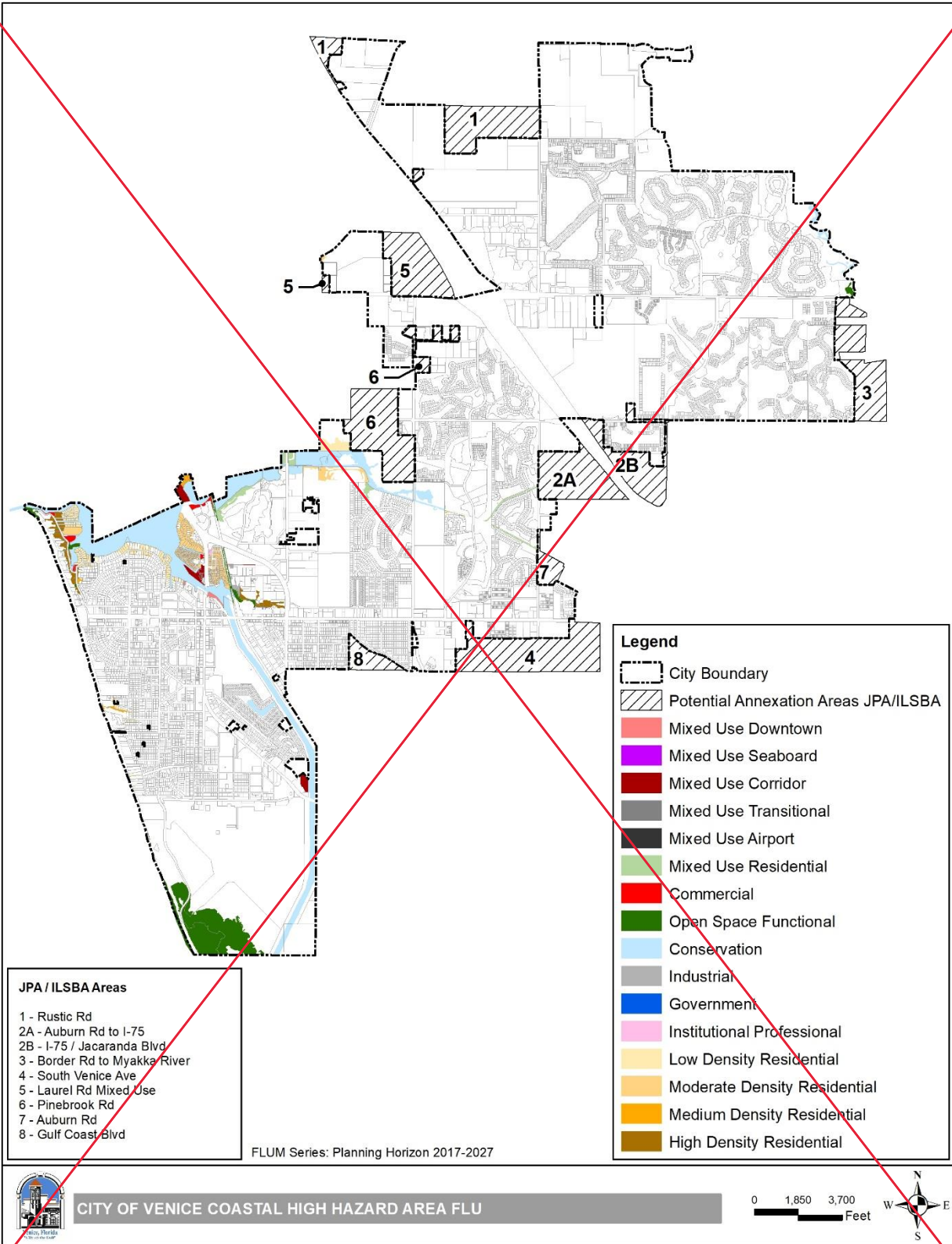


Figure (Map) TR-1: Functional Classification

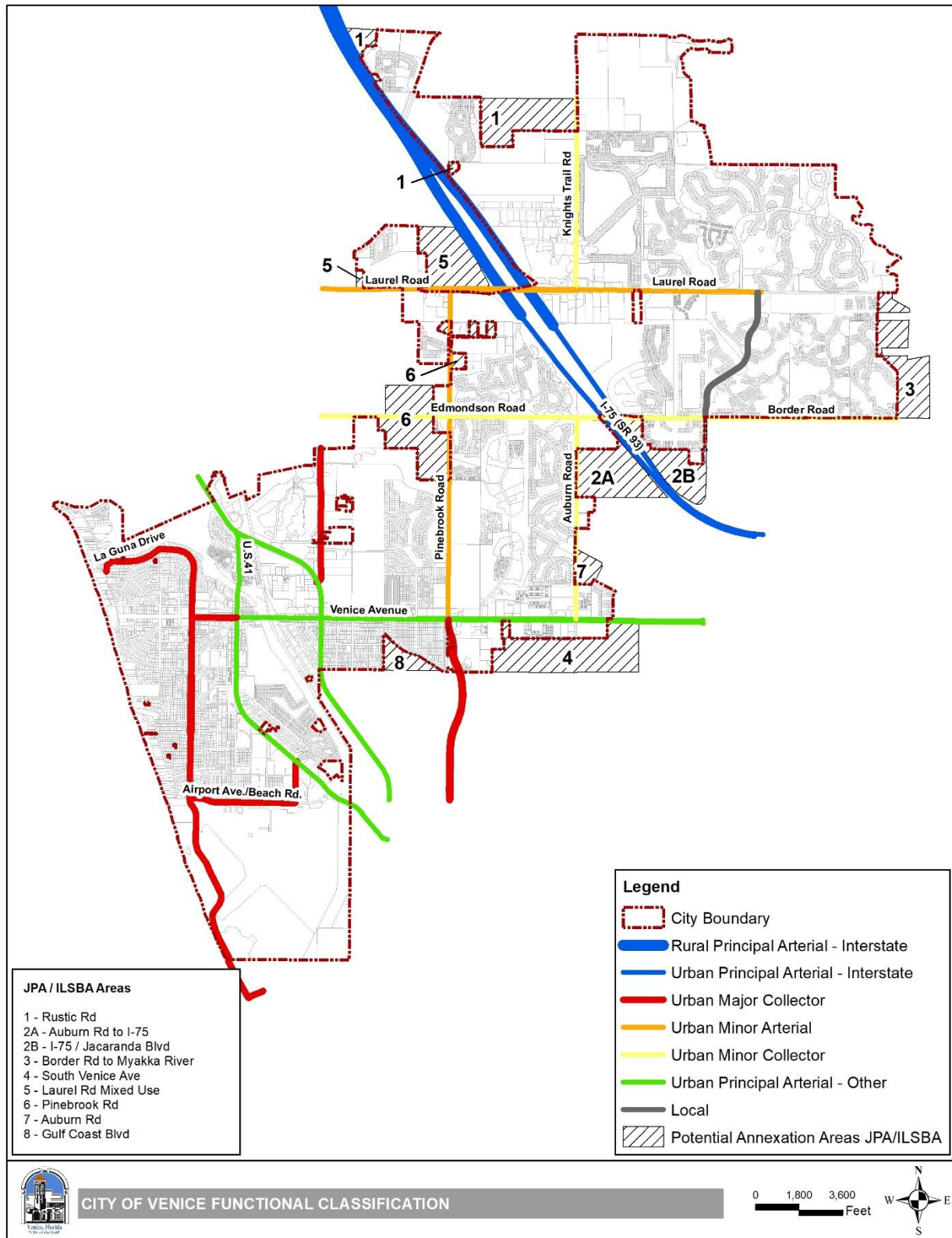


Figure (Map) TR-1: Functional Classification

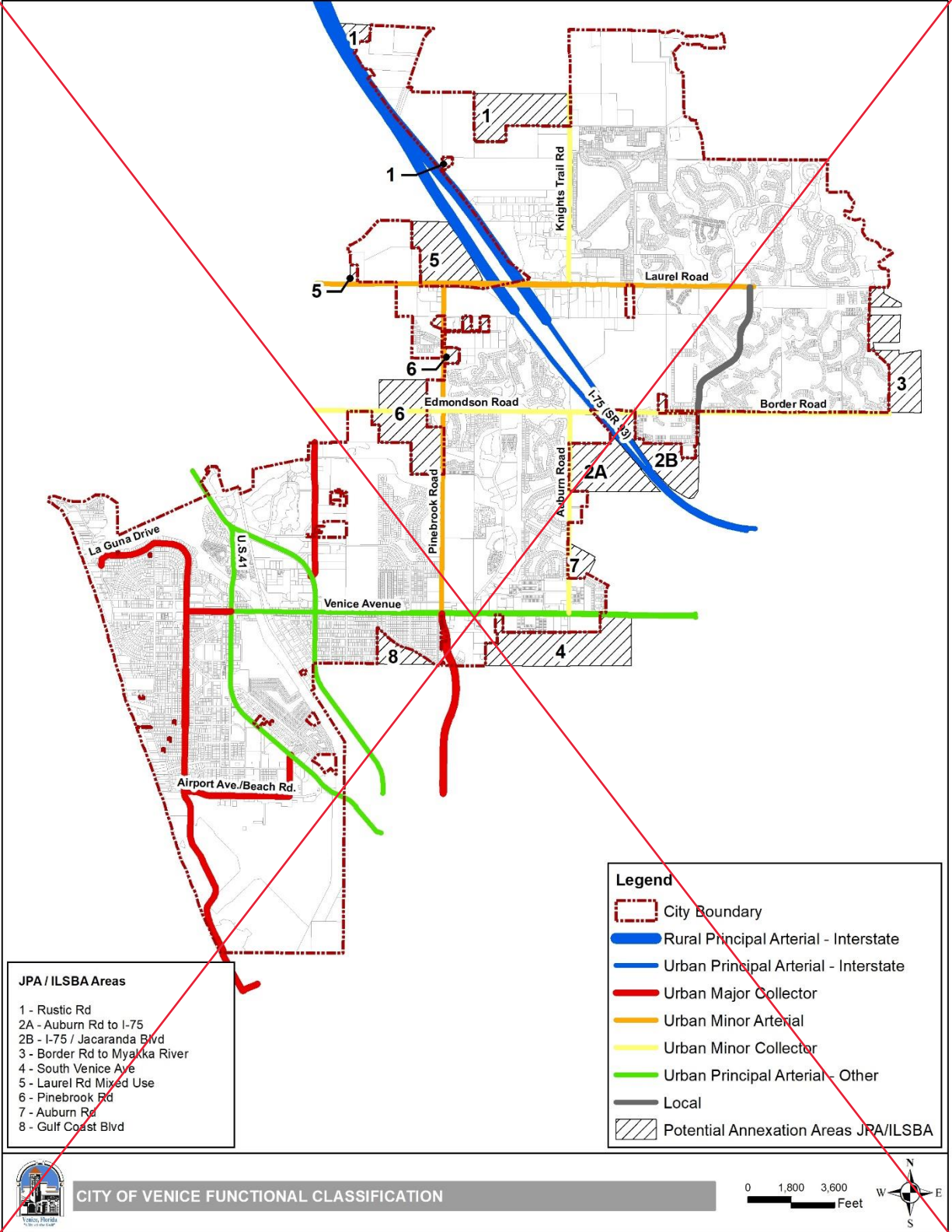


Figure (Map) TR-2: Existing (2015) Roadway Level of Service

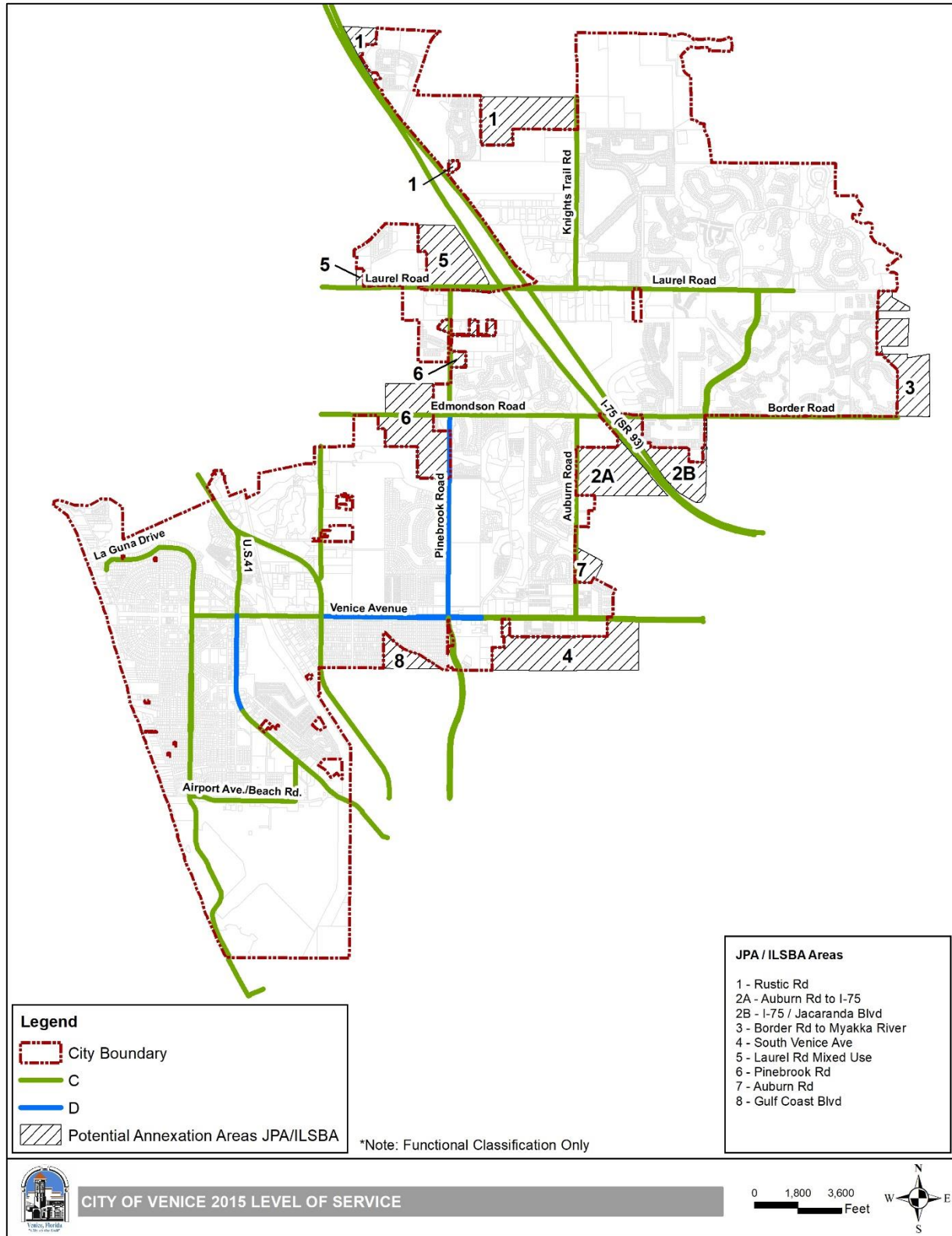


Figure (Map) TR-2: Existing (2015) Roadway Level of Service

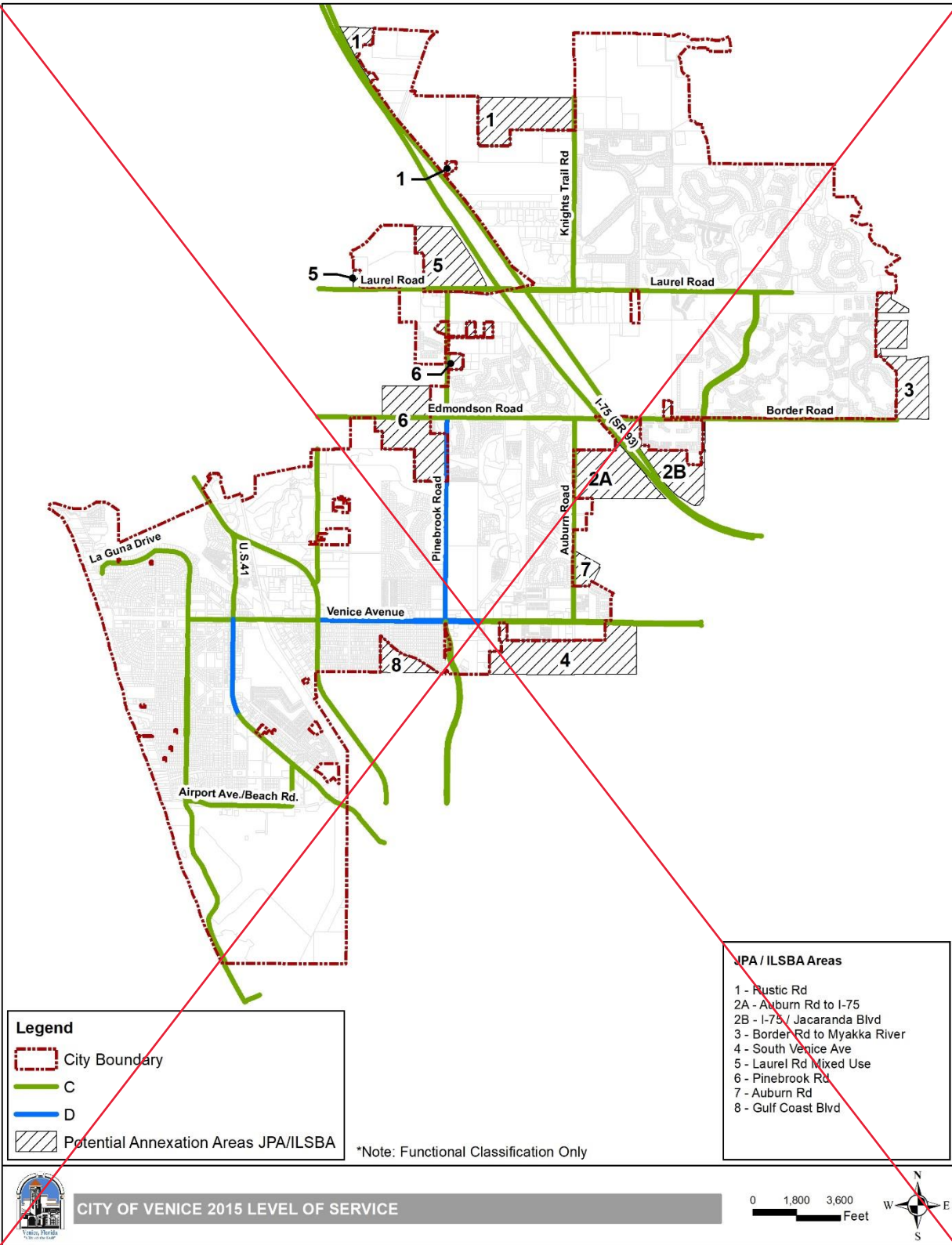


Figure (Map) TR-3: Existing Pedestrian Level of Service

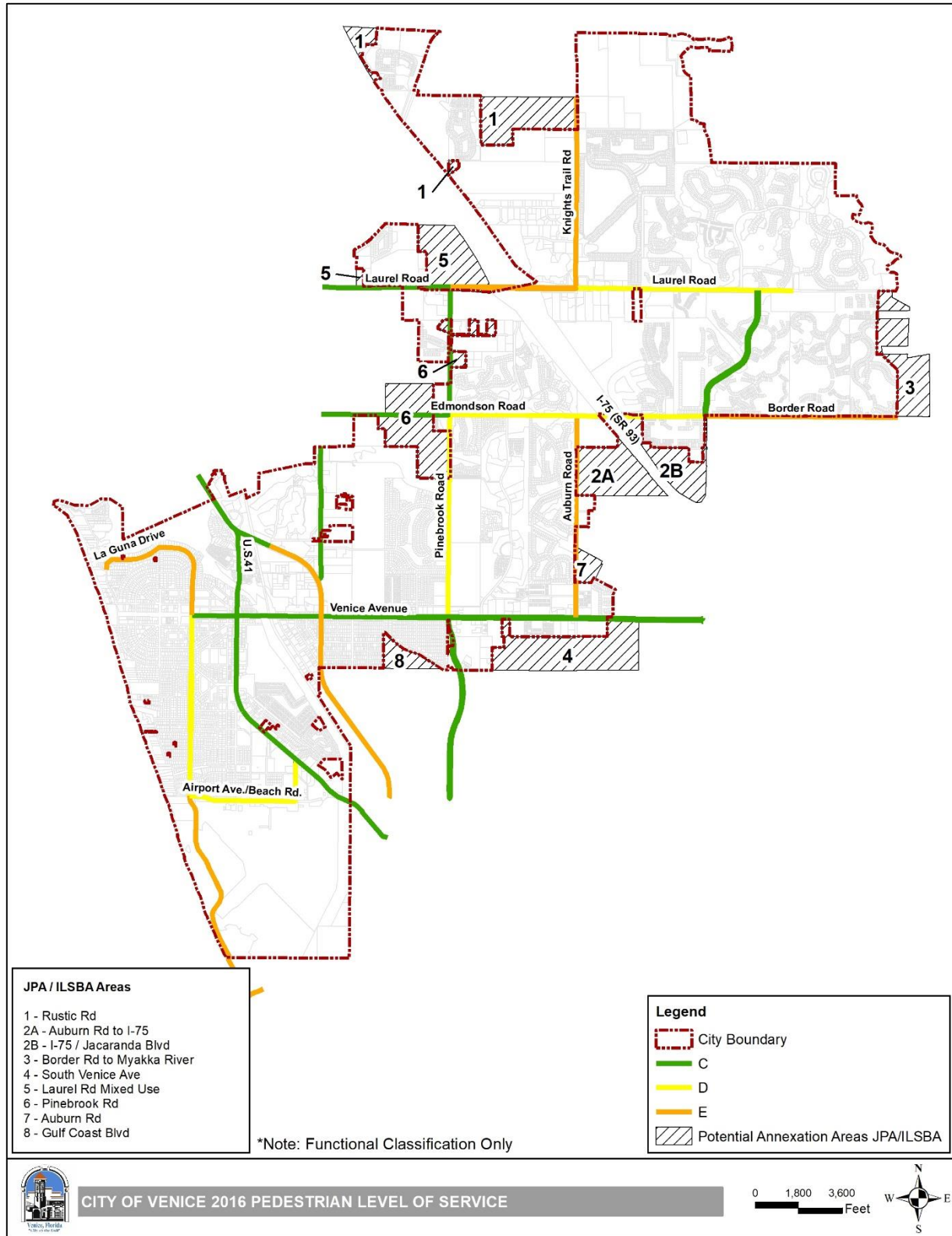


Figure (Map) TR-3: Existing Pedestrian Level of Service

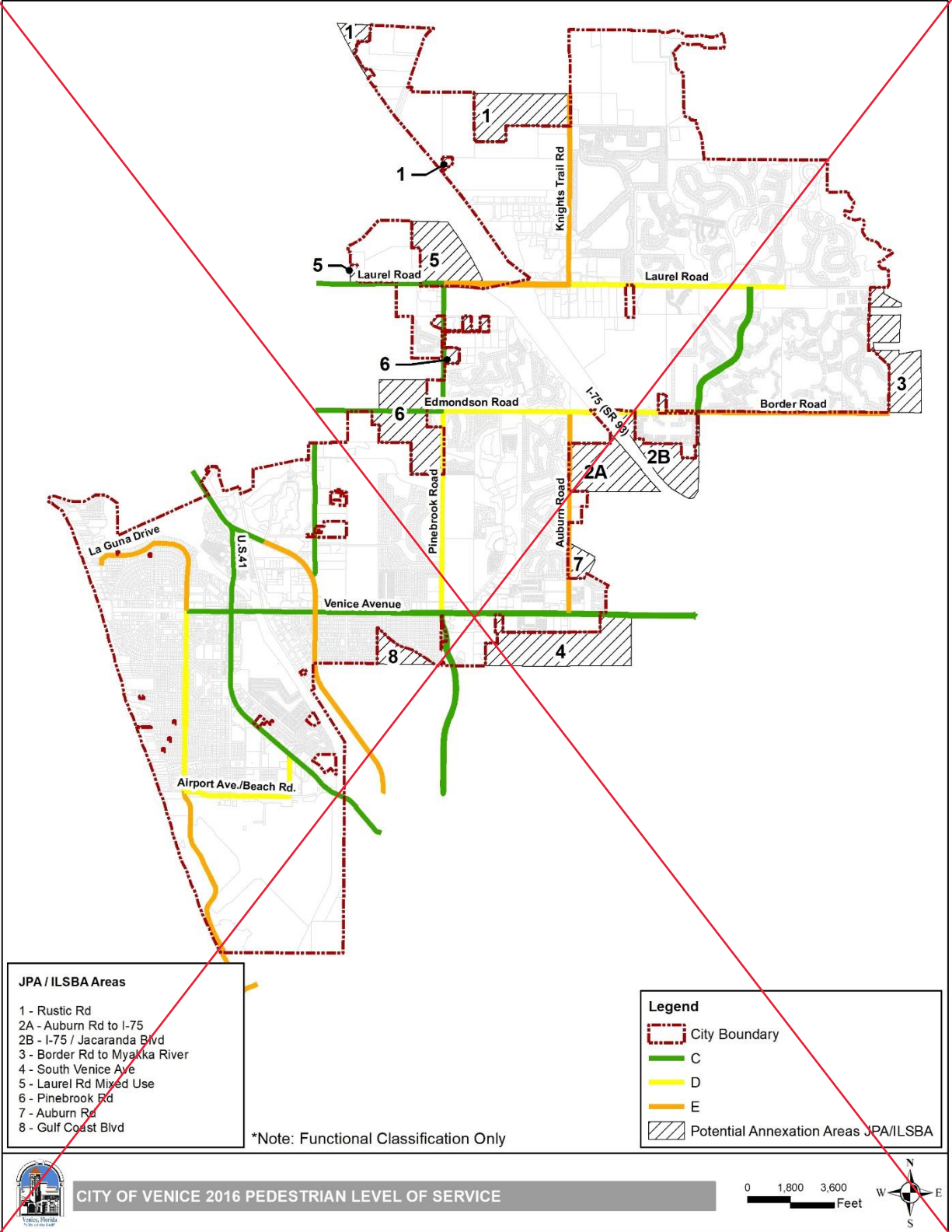


Figure (Map) TR-4: Existing Bicycle Level of Service

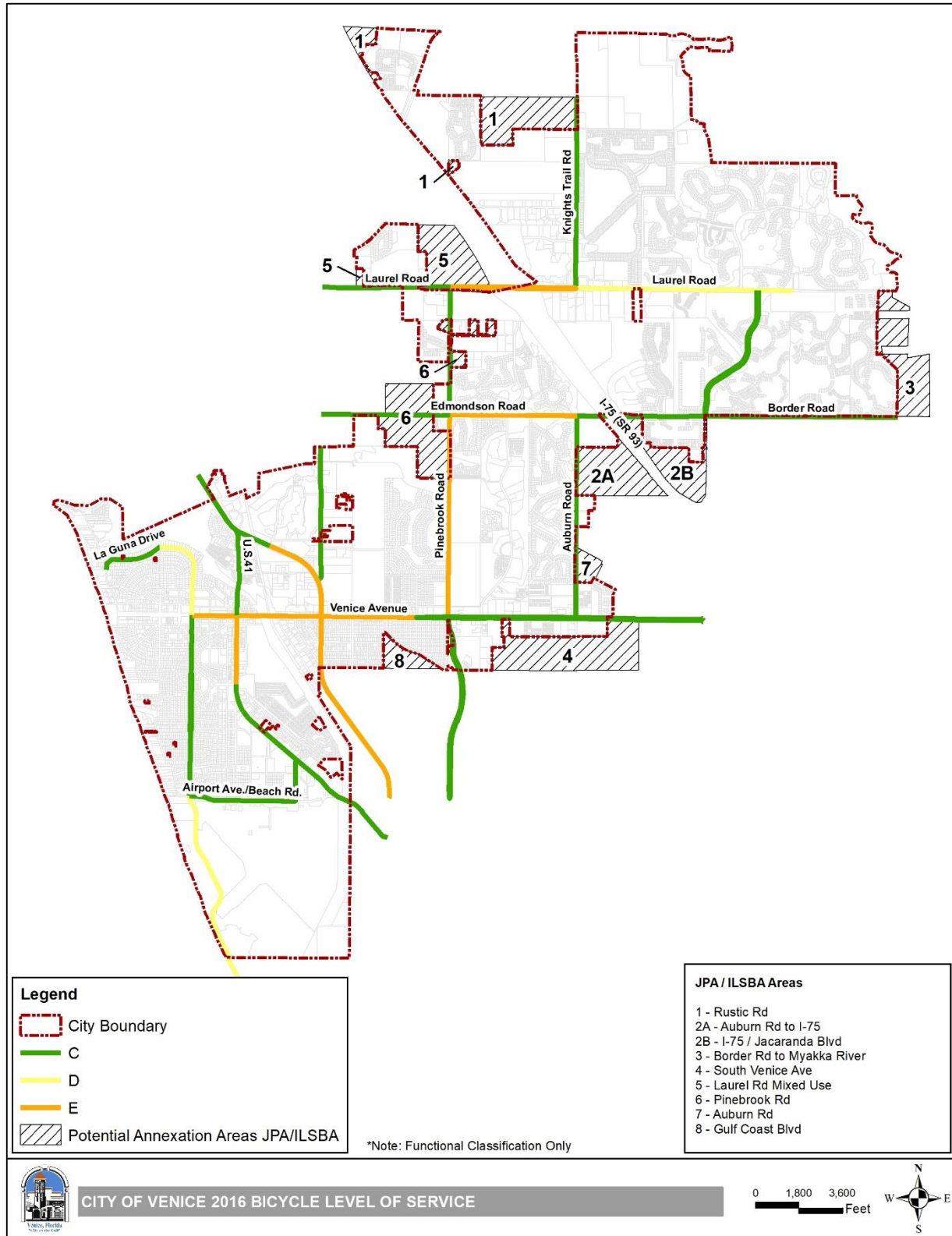


Figure (Map) TR-4: Existing Bicycle Level of Service

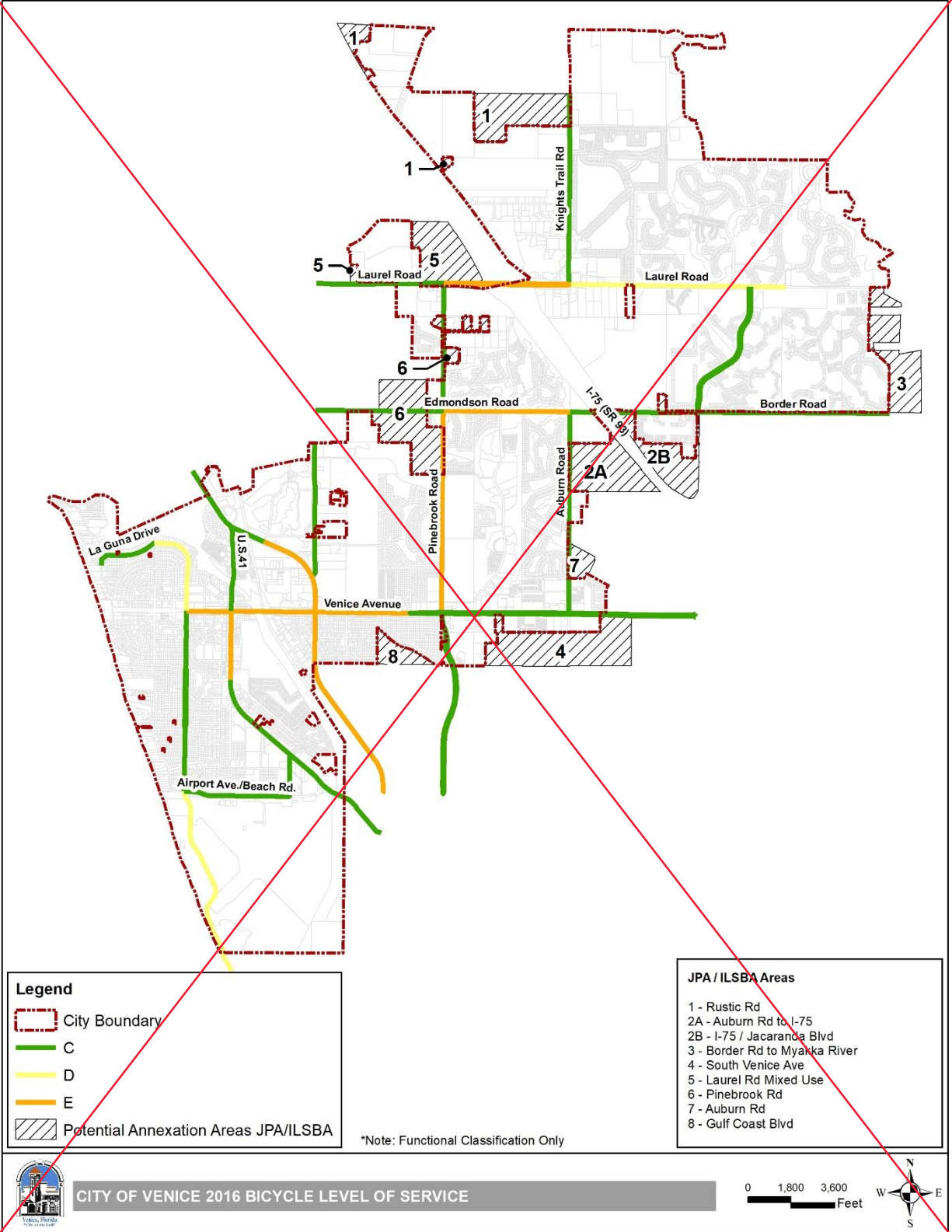


Figure (Map) TR-5: Existing Transit Level of Service

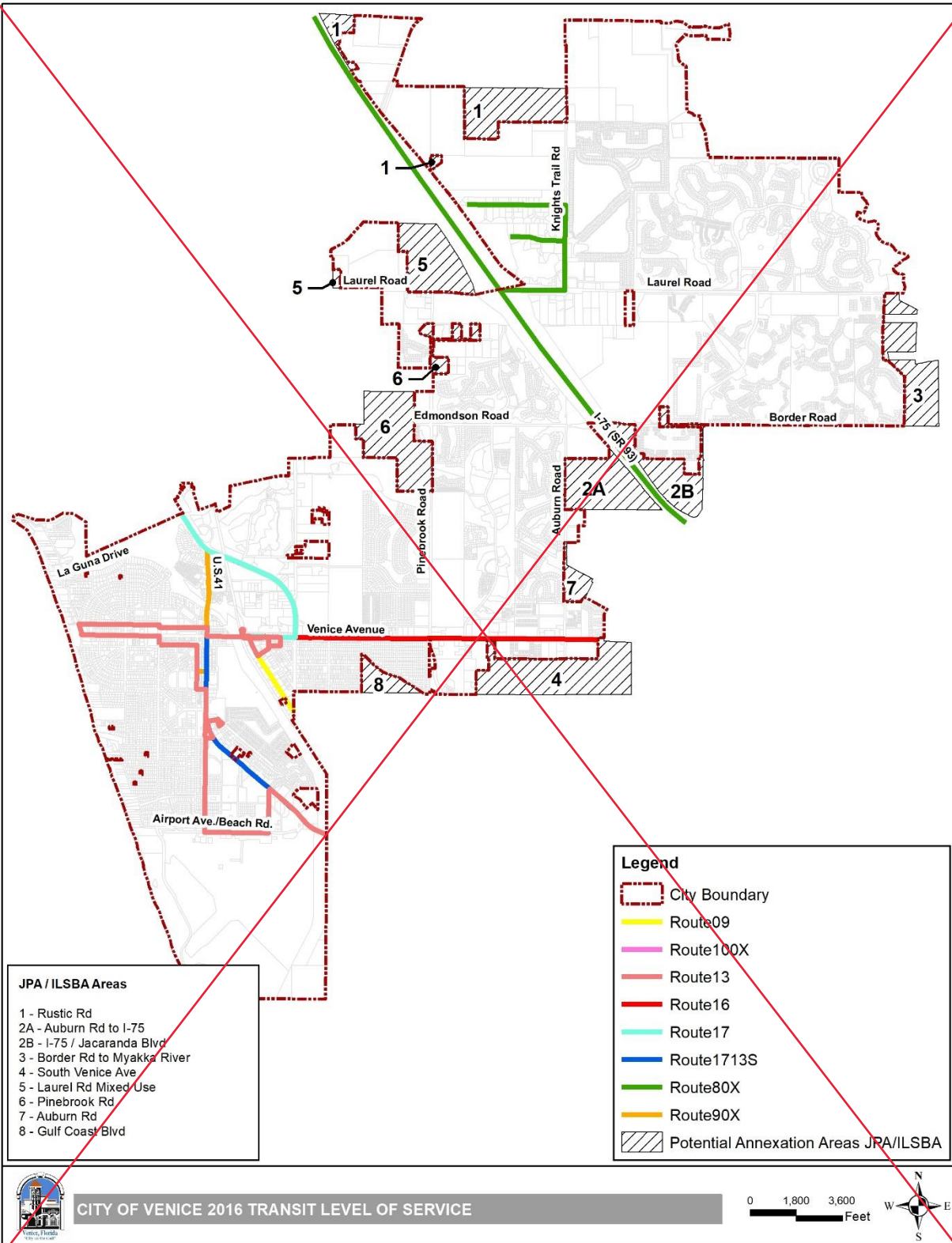


Figure (Map) TR-8: Possible Complete Street Map

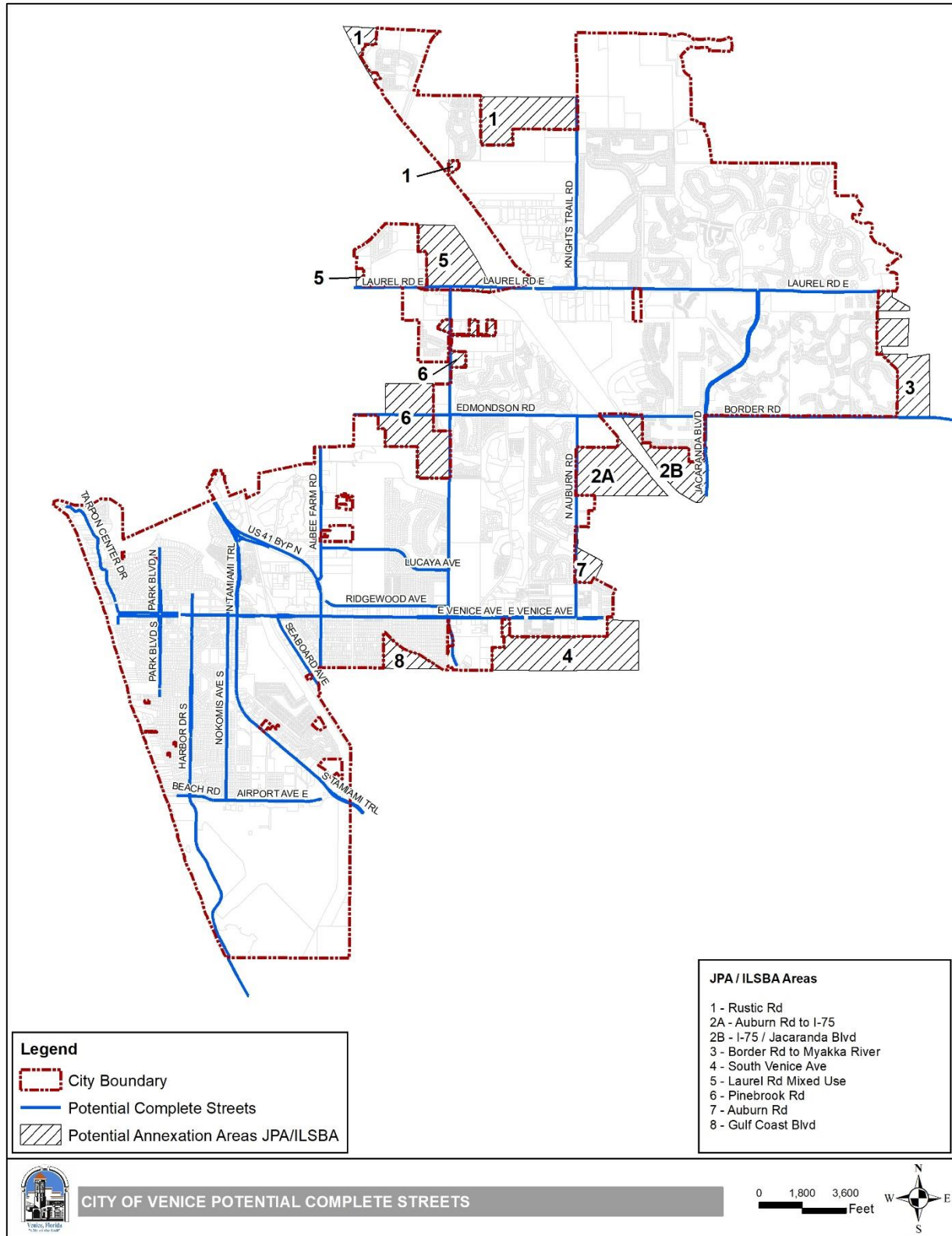


Figure (Map) TR-8: Possible Complete Street Map

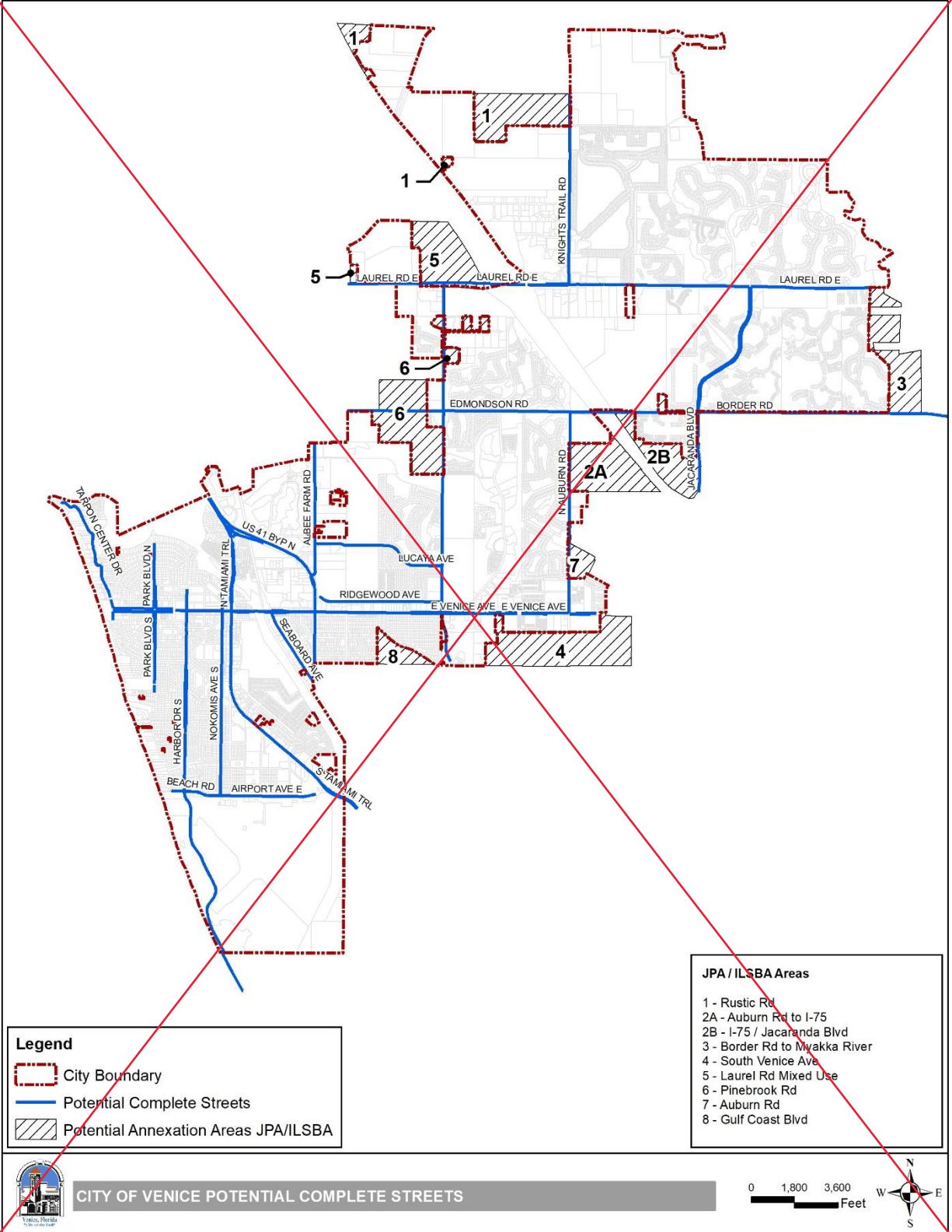


Figure (Map) OS-1: Coastal High Hazard Area (CHHA)

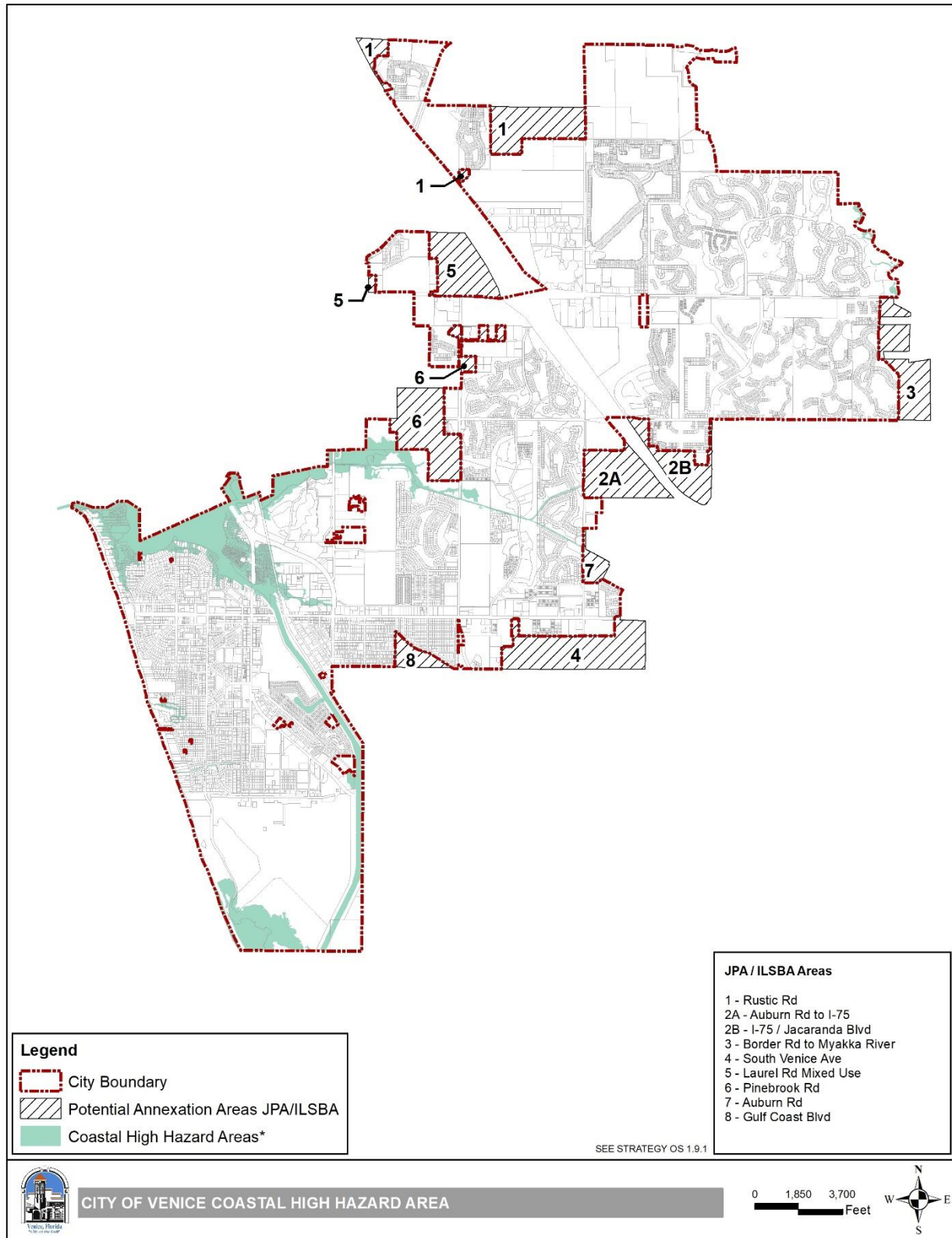


Figure (Map) OS-1: Coastal High Hazard Area (CHHA)

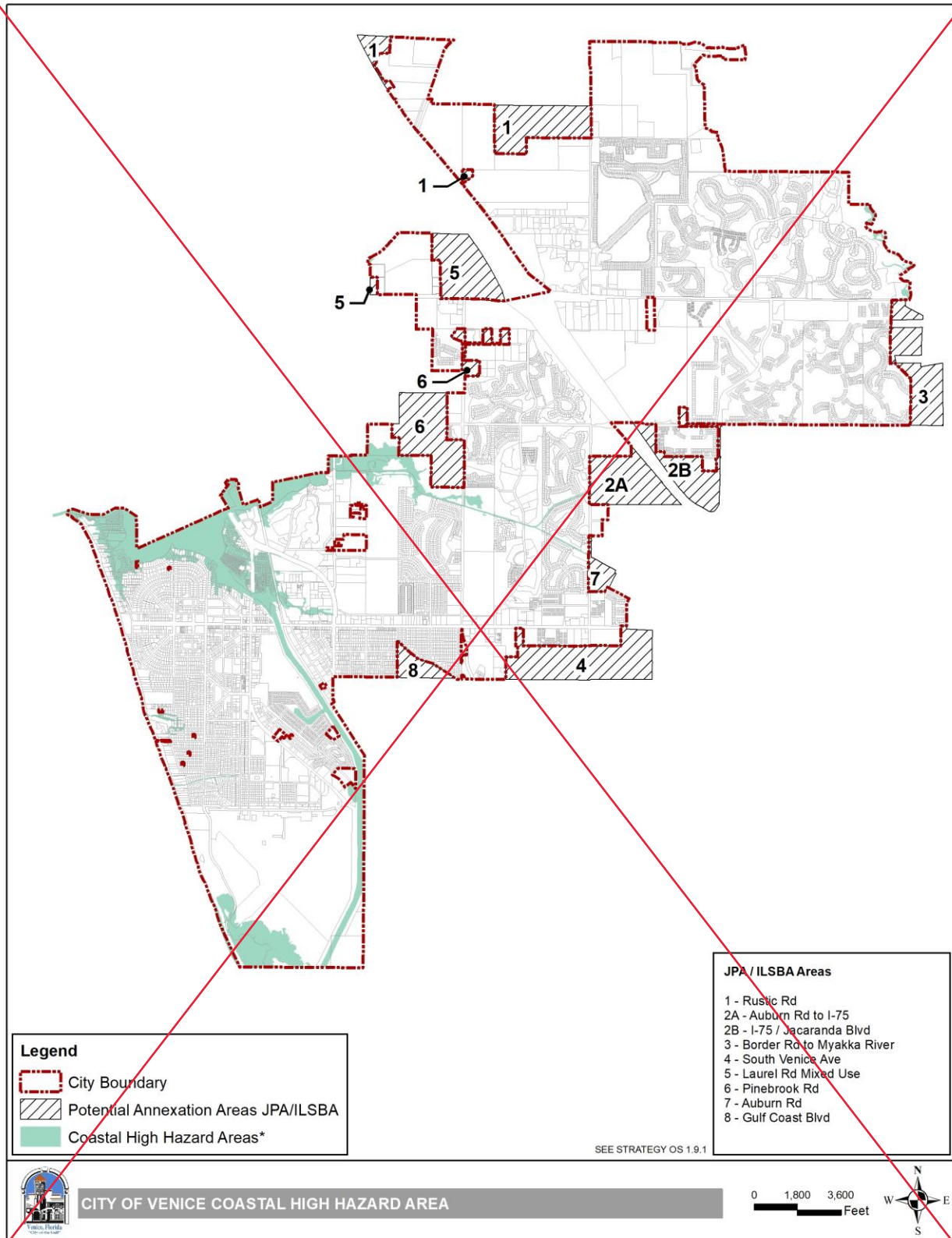


Figure (Map) OS-2: Coastal High Hazard Area with Future Land Use

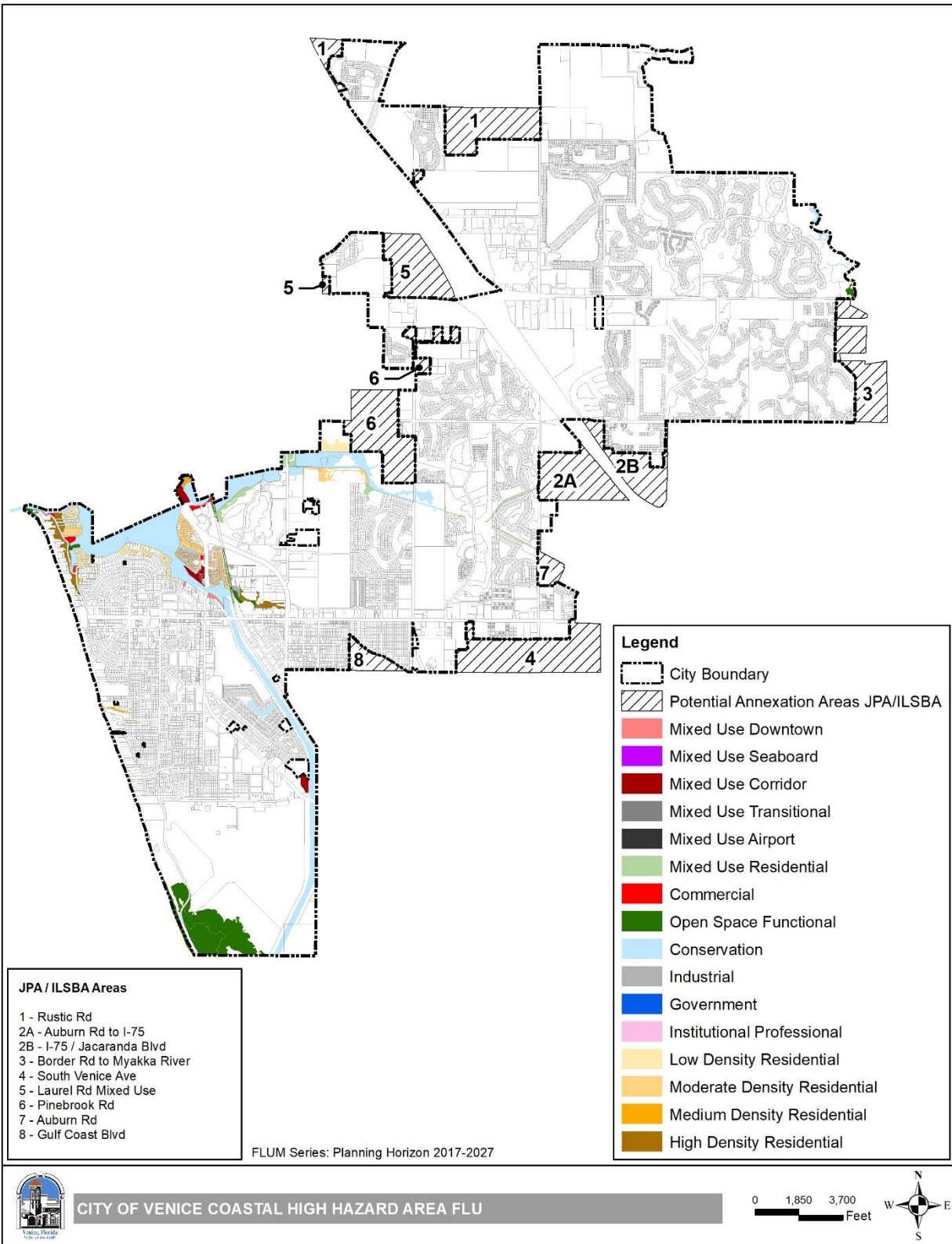
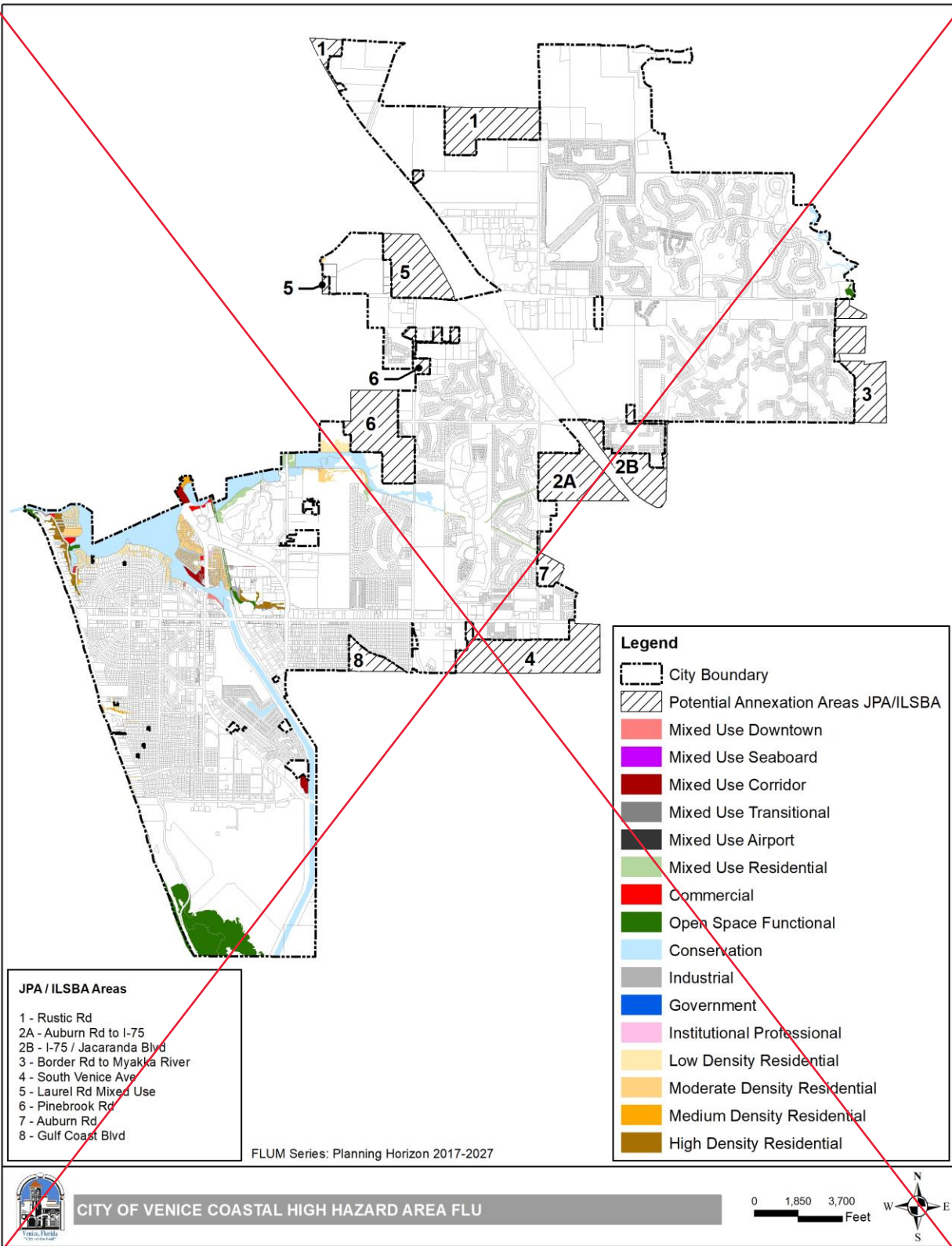


Figure (Map) OS-2: Coastal High Hazard Area with Future Land Use



Future Land Use

The Island				City-Wide		
FLU	Acreages	Intensity	Density	Acreages	Intensity	Density
COMMERCIAL	6	245,159	0	195,200	8,482,040	11,045
CONSERVATION	304	0	0	608	0	0
GOVERNMENT	486	0	0	644	0	0
HIGH DENSITY RESIDENTIAL	85	0	1,530	134	0	2,412
INDUSTRIAL	0	0	0	516	44,953,920	0
INSTITUTIONAL PROFESSIONAL	24	520,542	0	152	3,320,143	0
LOW DENSITY RESIDENTIAL	579	0	2,895	962	0	4,812
MEDIUM DENSITY RESIDENTIAL	73	0	949	273	0	3,554
MIXED USE CORRIDOR	130	1,978,603	1,181	629	11,391,919	5,126
<i>Areas of Unique Concern</i>	49	<i>see LU-IS 1.1.6</i>		49	0	0
MIXED USE DOWNTOWN	84	1,902,701	756	84	1,902,701	756
MIXED USE SEABOARD	0	0	0	67	1,970,001	422
MIXED USE AIRPORT	127	1,936,242	0	127	1,936,242	0
MIXED USE RESIDENTIAL	0	0	0	4,306	3,543,766	21,165
MIXED USE TRANSITIONAL	0	0	0	214	4,194,828	1,348
MODERATE DENSITY RESIDENTIAL	72	0	649	561	0	5,052
OPEN SPACE FUNCTIONAL	436	0	0	573	0	0
	2,455	6,583,246	7,960	10,096,101	81,695,529	924,564
ROW	362			887		
Total City Boundary	2,817			10,983,988		

Key Thoroughfares

The Island is developed around a highly connected (“grid-style”) roadway network linking the Neighborhood’s “downtown” and commercial corridors, parks, community services, public facilities, and residential neighborhoods. The primary roadways (thoroughfares) include:

- Tamiami Trail
- W. Venice Avenue
- Harbor Drive
- Park Boulevard
- Nokomis Avenue
- Palermo Place
- Airport Avenue

- 857 residential units (single family detached, single family attached, multifamily/ condominium), and
- 1,718,203 square feet of non-residential uses (commercial, office, civic, professional).

Future Land Use

Gateway				City-Wide		
FLU	Acreages	Intensity	Density	Acreages	Intensity	Density
COMMERCIAL	73	3,179,880	0	495,200	8,482,040	711,045
CONSERVATION	27	0	0	608	0	0
GOVERNMENT	10	0	0	644	0	0
HIGH DENSITY RESIDENTIAL	45	0	810	134	0	2,412
INDUSTRIAL	14	1,219,680	0	516	44,953,920	0
INSTITUTIONAL PROFESSIONAL	10	217,800	0	152	3,320,143	0
LOW DENSITY RESIDENTIAL	0	0	0	962	0	4,812
MEDIUM DENSITY RESIDENTIAL	10	0	130	273	0	3,554
MIXED USE CORRIDOR	13	254,826	127	629	11,391,919	5,126
<i>Areas of Unique Concern</i>				49	0	0
MIXED USE DOWNTOWN	0	0	0	84	1,902,701	756
MIXED USE SEABOARD	67	1,970,001	422	67	1,970,001	422
MIXED USE AIRPORT	0	0	0	127	1,936,242	0
MIXED USE RESIDENTIAL	0	0	0	4,306	3,543,766	21,165
MIXED USE TRANSITIONAL	0	0	0	214	4,194,828	1,348
MODERATE DENSITY RESIDENTIAL	56	0	500	561	0	5,052
OPEN SPACE FUNCTIONAL	41	0	0	573	0	0
	366	6,842,187	1,988	10,096,101	81,695,529	924,564
ROW	74			887		
Total City Boundary	440			10,983,988		

Key Thoroughfares

The Gateway is developed around the historic railroad and waterways. Key roadways link the Neighborhood's commercial corridors, parks, community services, public facilities, and residential neighborhoods. These roadways include:

- Venice Bypass 41
- Business 41/Tamiami Trail
- E Venice Ave
- Albee Farm Road
- Seaboard Avenue

Future Land Use

East Venice Ave				City-Wide		
FLU	Acreages	Intensity	Density	Acreages	Intensity	Density
COMMERCIAL	94	4,094,640	0	195,200	8,482,010	711,045
CONSERVATION	0	0	0	608	0	0
GOVERNMENT	15	0	0	644	0	0
HIGH DENSITY RESIDENTIAL	0	0	0	134	0	2,412
INDUSTRIAL	0	0	0	516	44,953,920	0
INSTITUTIONAL PROFESSIONAL	37	807,167	0	152	3,320,143	0
LOW DENSITY RESIDENTIAL	167	0	835	962	0	4,812
MEDIUM DENSITY RESIDENTIAL	92	0	1,196	273	0	3,554
MIXED USE CORRIDOR	0	0	0	629	11,391,919	5,126
<i>Areas of Unique Concern</i>				49	0	0
MIXED USE DOWNTOWN	0	0	0	84	1,902,701	756
MIXED USE SEABOARD	0	0	0	67	1,970,001	422
MIXED USE AIRPORT	0	0	0	127	1,936,242	0
MIXED USE RESIDENTIAL	58	50,328	289	4,306	3,543,766	21,165
MIXED USE TRANSITIONAL	0	0	0	214	4,194,828	1,348
MODERATE DENSITY RESIDENTIAL	33	0	295	561	0	5,052
OPEN SPACE FUNCTIONAL	2	0	0	573	0	0
	498	4,952,135	2,615	10,096,101	81,695,529	924,564
ROW	61			887		
Total City Boundary	559			10,983,988		

Key Thoroughfares

The East Venice Avenue Neighborhood is generally developed along East Venice Avenue; however, it is also accessed by:

- US 41 Bypass
- Pinebrook Road
- Auburn Road

Unique Neighborhood Strategies

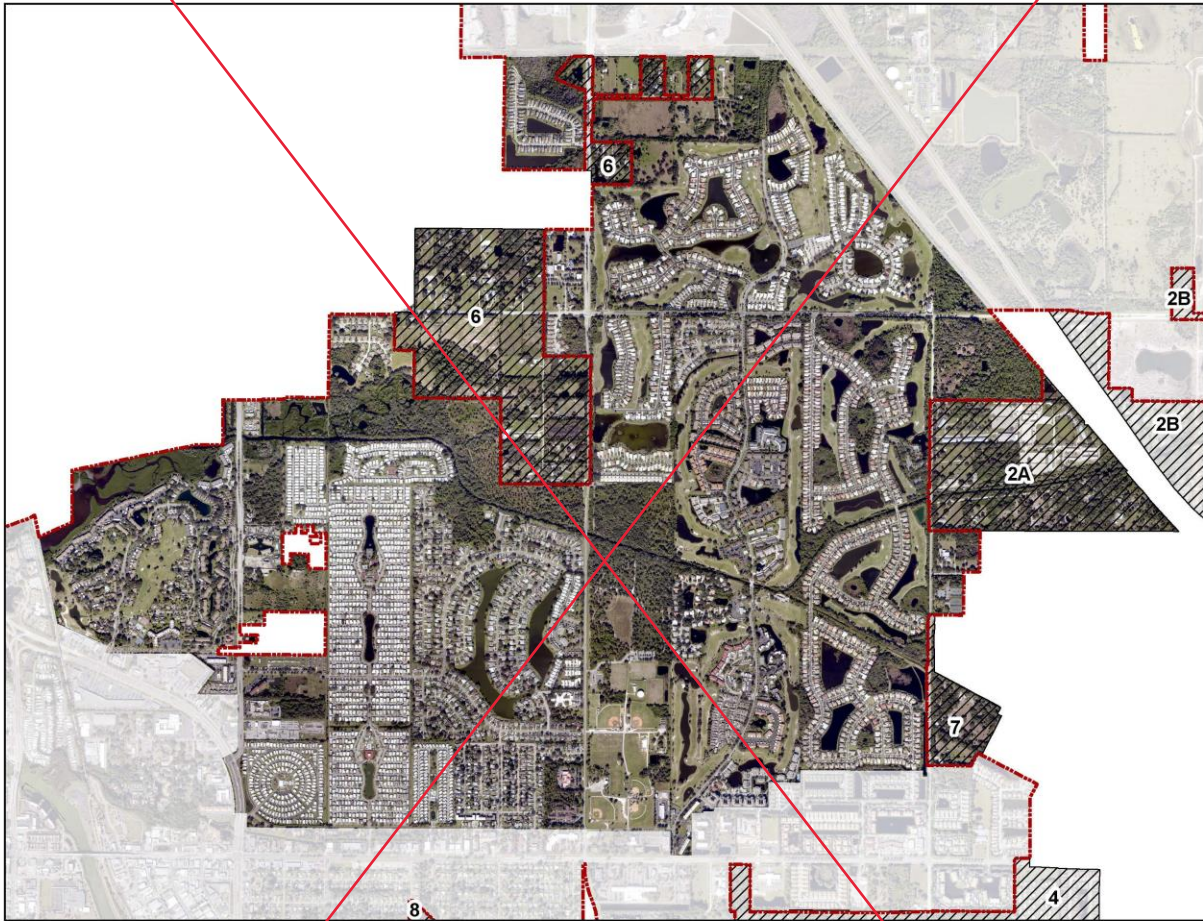
Land Use:

Strategy LU-EV 1.1.1 - Redevelopment

The City recognizes this Neighborhood is primarily developed with minimal opportunities for new development. The City supports the redevelopment of underutilized properties to encourage a diversity of non-residential uses capable of supporting the adjacent residential areas. In support of this Strategy, the

Overview

The Pinebrook Neighborhood lies east of U.S. 41 Bypass, north of East Venice Avenue, south of Laurel Road and to the west of I-75. A key feature to this neighborhood are the City parks including Wellfield, Pinebrook Park, and the Curry Creek Preserve.



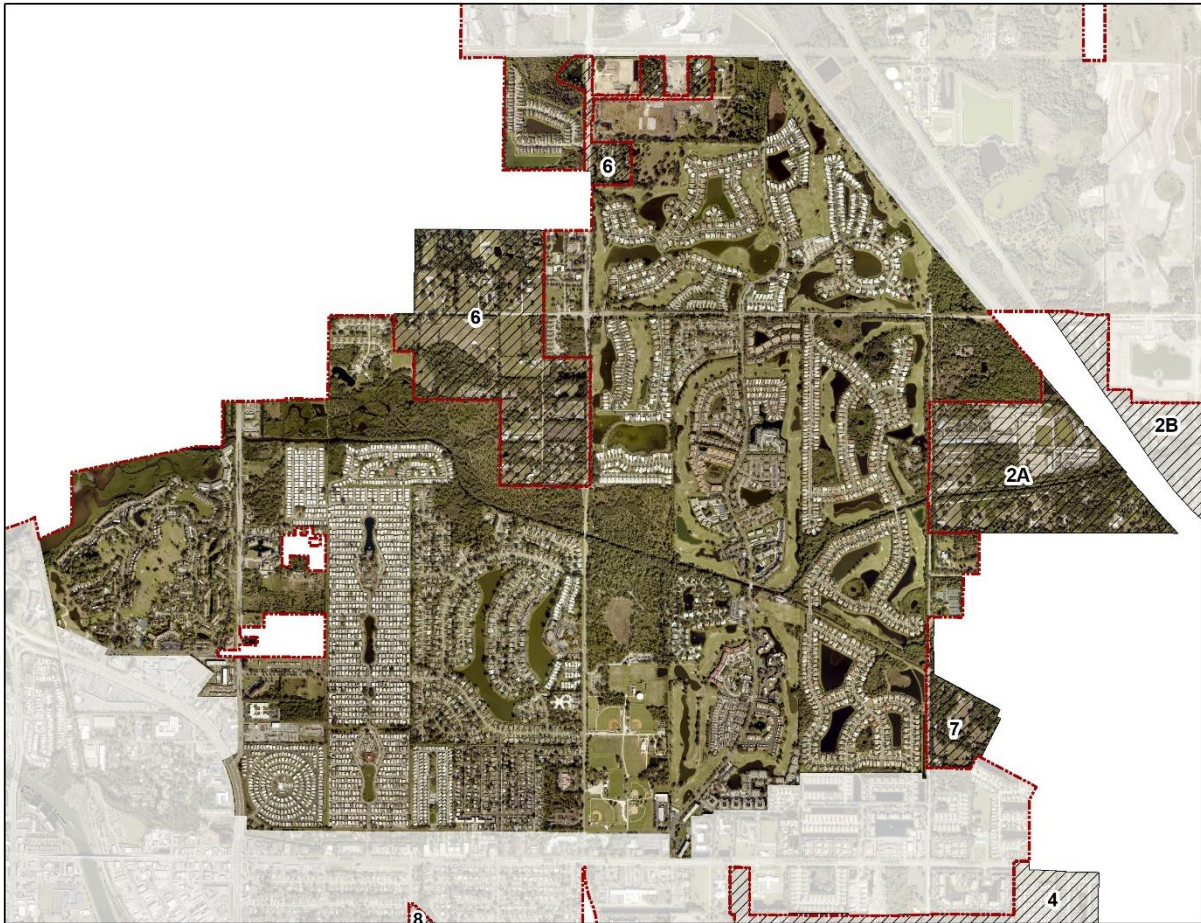
Existing Land Use & Development

The Pinebrook Neighborhood encompasses approximately 2,415 acres (gross acreage) or approximately 22 percent of the total City size (area) including roads/rights-of-way. Based on information obtained in 2016 from the Sarasota County Property Appraiser’s Office, there are approximately (within the City):

- 6,941 residential units (single family detached, single family attached, multifamily/ condominium)
 - Includes the Bay Indies Mobile Home Park and Ridgewood Mobile Home Park
- 362,628 square feet of non-residential uses (commercial, office, civic, professional)

Overview

The Pinebrook Neighborhood lies east of U.S. 41 Bypass, north of East Venice Avenue, south of Laurel Road and to the west of I-75. A key feature to this neighborhood are the City parks including Wellfield, Pinebrook Park, and the Curry Creek Preserve.



Existing Land Use & Development

The Pinebrook Neighborhood encompasses approximately 2,415 acres (gross acreage) or approximately 22 percent of the total City size (area) including roads/rights-of-way. Based on information obtained in 2016 from the Sarasota County Property Appraiser's Office, there are approximately (within the City):

- 6,941 residential units (single family detached, single family attached, multifamily/ condominium)
 - Includes the Bay Indies Mobile Home Park and Ridgewood Mobile Home Park
- 362,628 square feet of non-residential uses (commercial, office, civic, professional)

Future Land Use

Pinebrook				City-Wide		
FLU	Acreages	Intensity	Density	Acreages	Intensity	Density
COMMERCIAL	22	962,331	0	195,200	8,482,010	711,045
CONSERVATION	224	0	0	608	0	0
GOVERNMENT	2	0	0	644	0	0
HIGH DENSITY RESIDENTIAL	4	0	72	134	0	2,412
INDUSTRIAL	0	0	0	516	44,953,920	0
INSTITUTIONAL PROFESSIONAL	74	1,622,174	0	152	3,320,143	0
LOW DENSITY RESIDENTIAL	85	0	427	962	0	4,812
MEDIUM DENSITY RESIDENTIAL	96	0	1,253	273	0	3,554
MIXED USE CORRIDOR	0	0	0	629	11,391,919	5,126
<i>Areas of Unique Concern</i>				49	0	0
MIXED USE DOWNTOWN	0	0	0	84	1,902,701	756
MIXED USE SEABOARD	0	0	0	67	1,970,001	422
MIXED USE AIRPORT	0	0	0	127	1,936,242	0
MIXED USE RESIDENTIAL	1,271	1,107,656	6,357	4,306	3,543,766	21,165
MIXED USE TRANSITIONAL	0	0	0	214	4,194,828	1,348
MODERATE DENSITY RESIDENTIAL	329	0	2,961	561	0	5,052
OPEN SPACE FUNCTIONAL	79	0	0	573	0	0
	2,188	3,692,162	11,071	10,096,101	81,695,529	924,564
ROW	227			887		
Total City Boundary	2,415			10,983,988		

Key Thoroughfares

The Pinebrook Neighborhood is generally developed along Pinebrook Road running in a north/south direction and includes other major thoroughfares:

- Albee Farm Road
- Auburn Road
- Edmondson Road

Unique Neighborhood Strategies

Land Use:

Strategy LU-PB 1.1.1 - Neighborhood Open Space Protection

The City shall require that functional and conservation open spaces within existing residential developments including those zoned Planned Unit Development (PUD) be protected from redevelopment and infill development which may negatively affect their use. Reduction and or elimination of open spaces developed consistent with the underlying PUD zoning shall not be supported by the City.

Figure (Map) LU-PB-1: Aerial

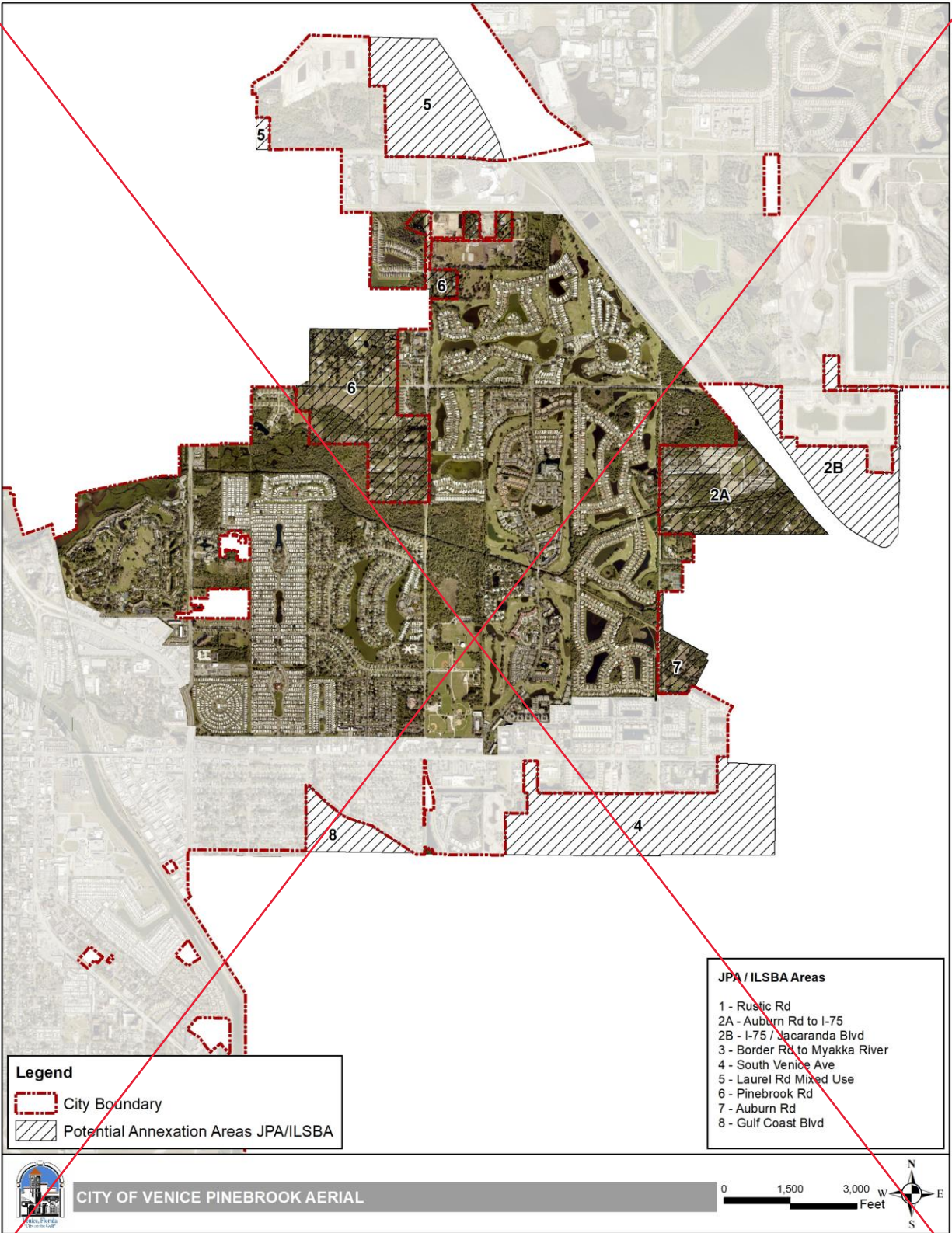
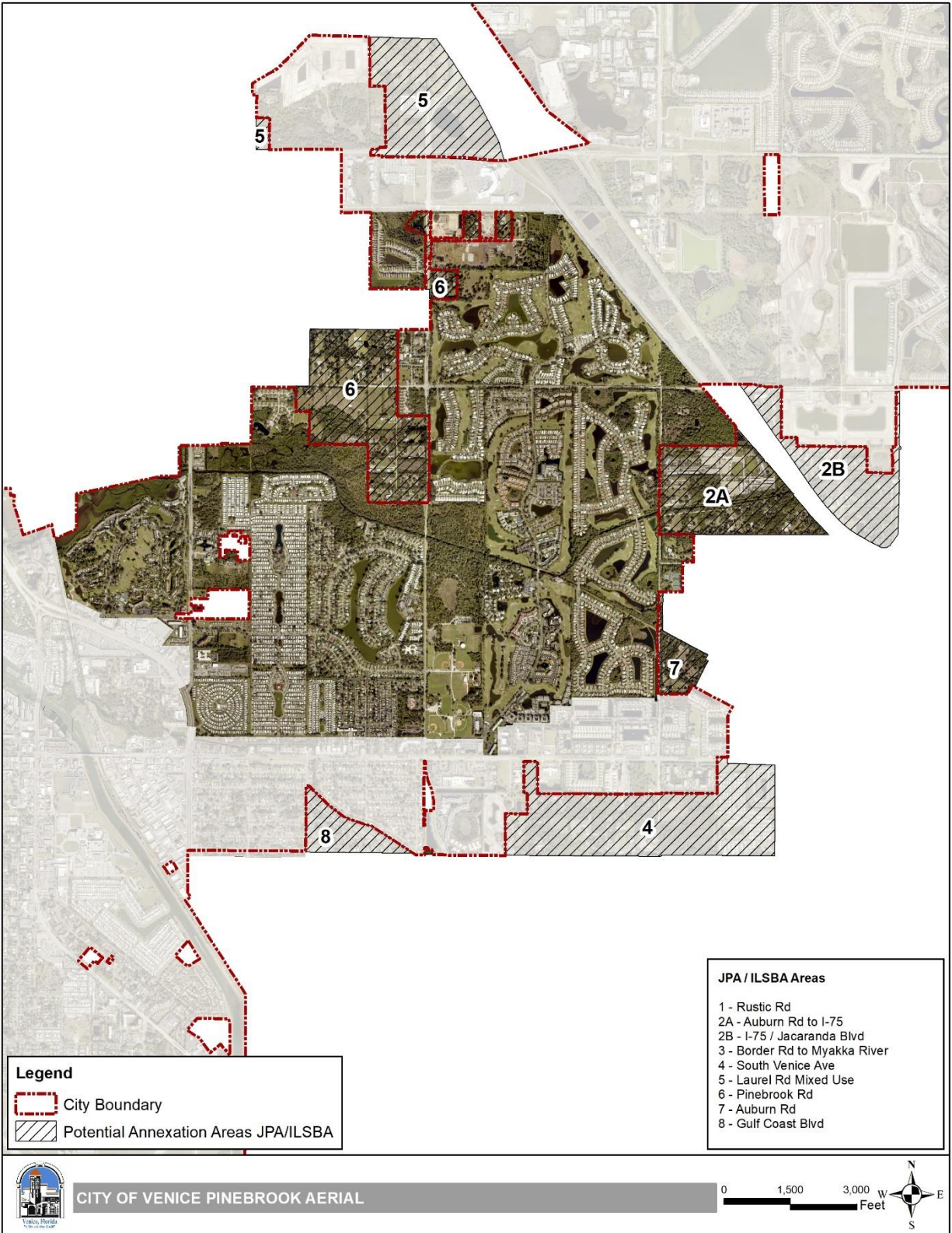




Figure (Map) LU-PB-1: Aerial



Legend

-  City Boundary
-  Potential Annexation Areas JPA/ILSBA

JPA / ILSBA Areas

- 1 - Rustic Rd
- 2A - Auburn Rd to I-75
- 2B - I-75 / Jacaranda Blvd
- 3 - Border Rd to Myakka River
- 4 - South Venice Ave
- 5 - Laurel Rd Mixed Use
- 6 - Pinebrook Rd
- 7 - Auburn Rd
- 8 - Gulf Coast Blvd



CITY OF VENICE PINEBROOK AERIAL

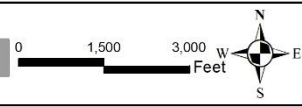


Figure (Map) LU-PB-2: Future Land Use Map

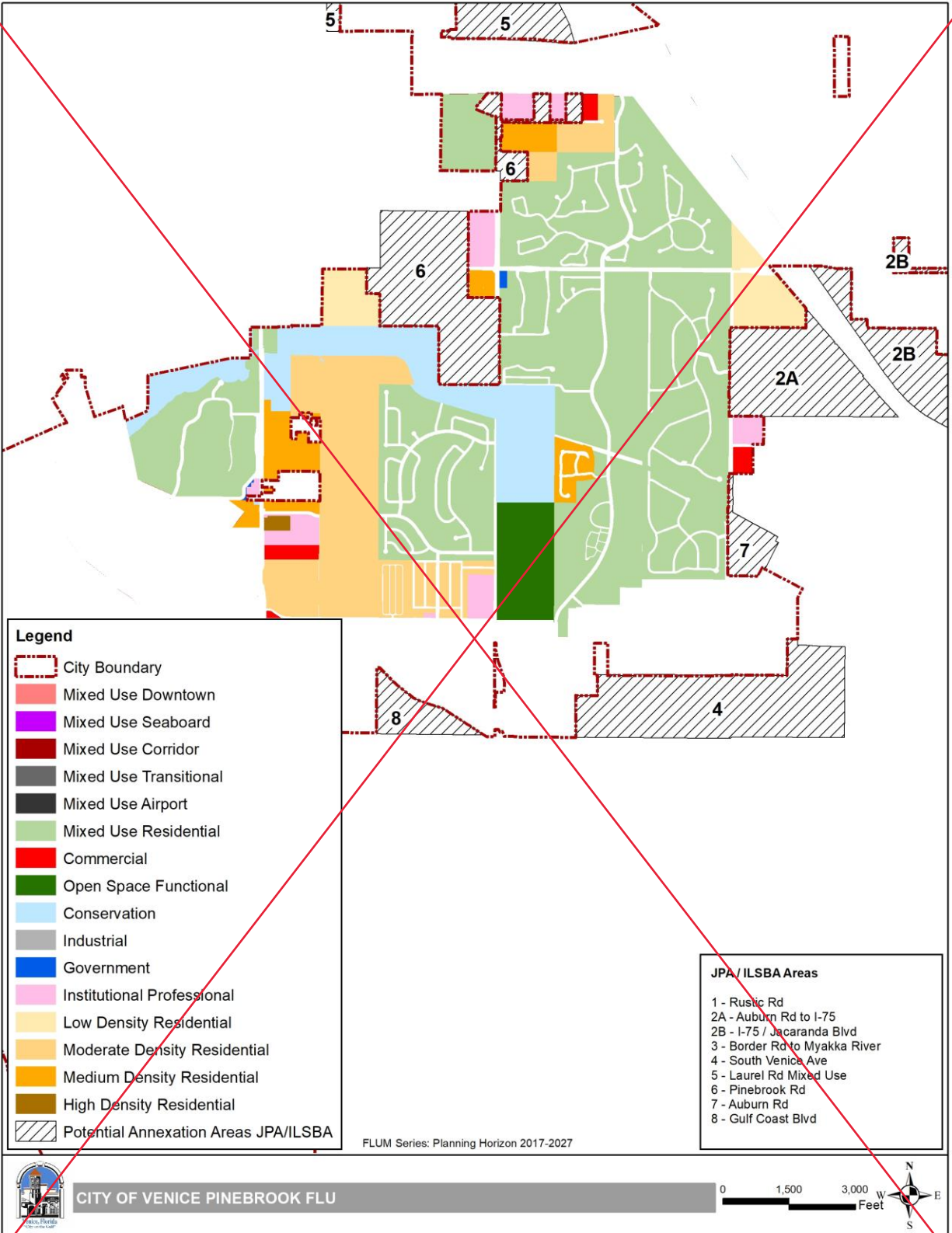


Figure (Map) LU-PB-2: Future Land Use Map

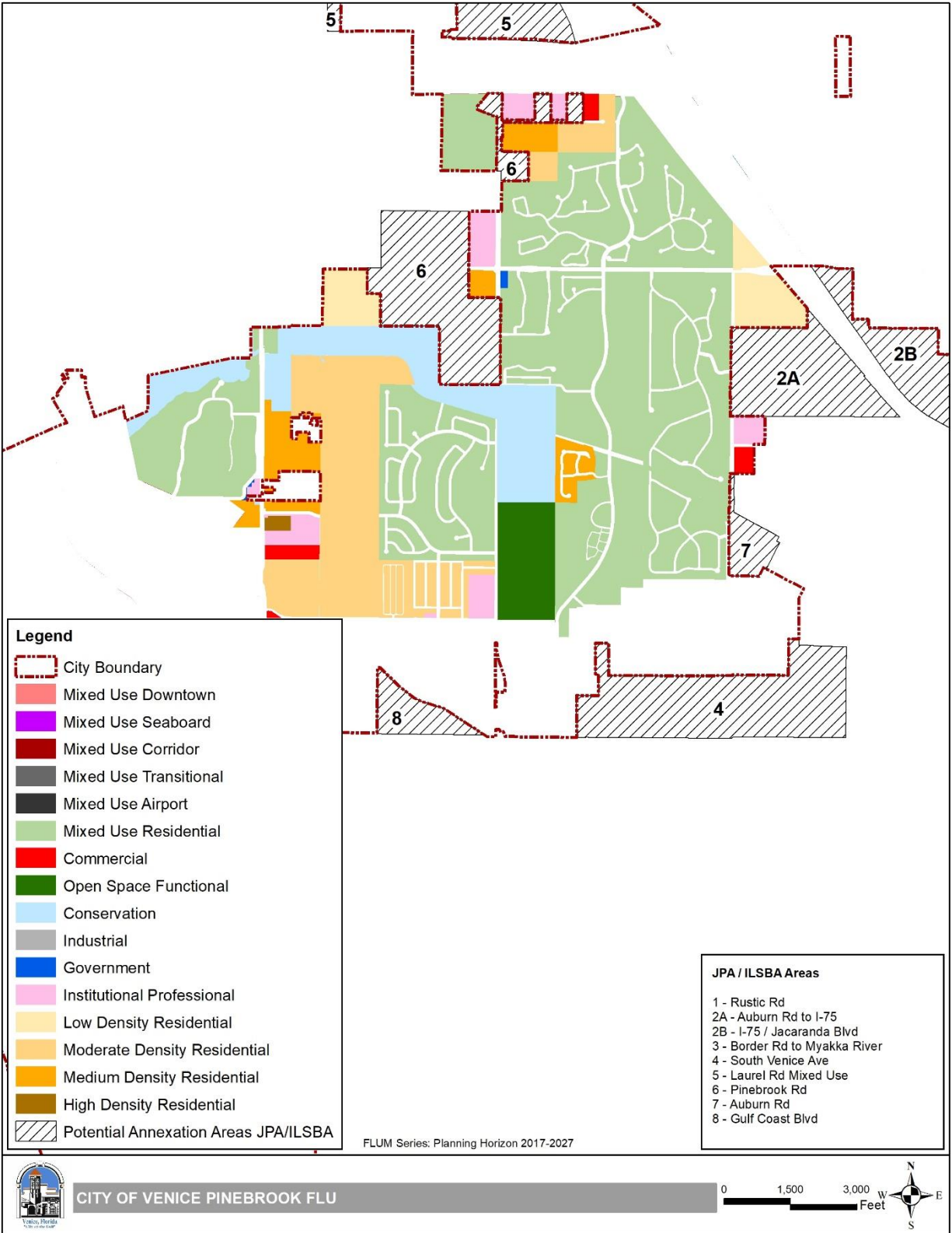


Figure (Map) LU-PB-3: Coastal High Hazard

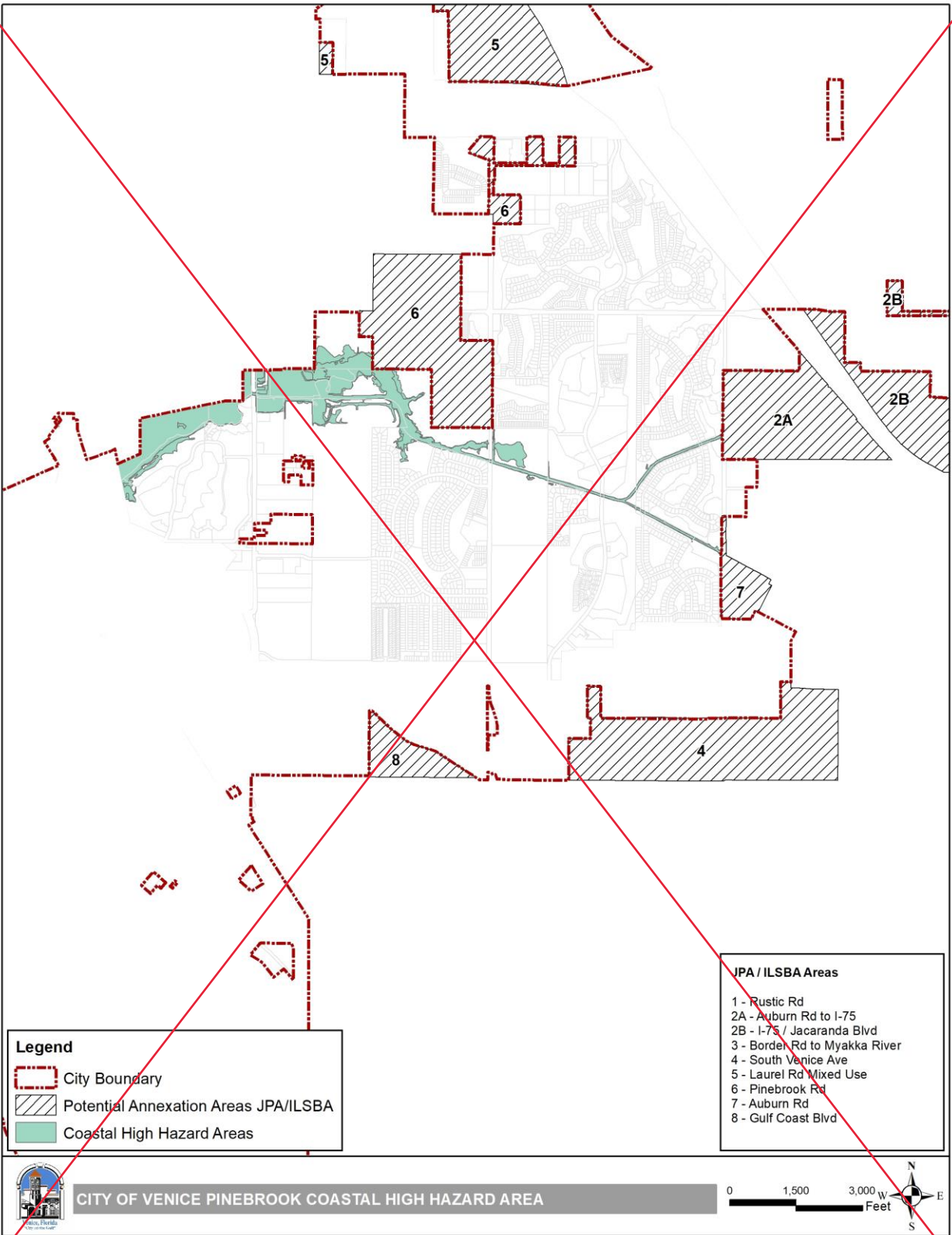


Figure (Map) LU-PB-3: Coastal High Hazard

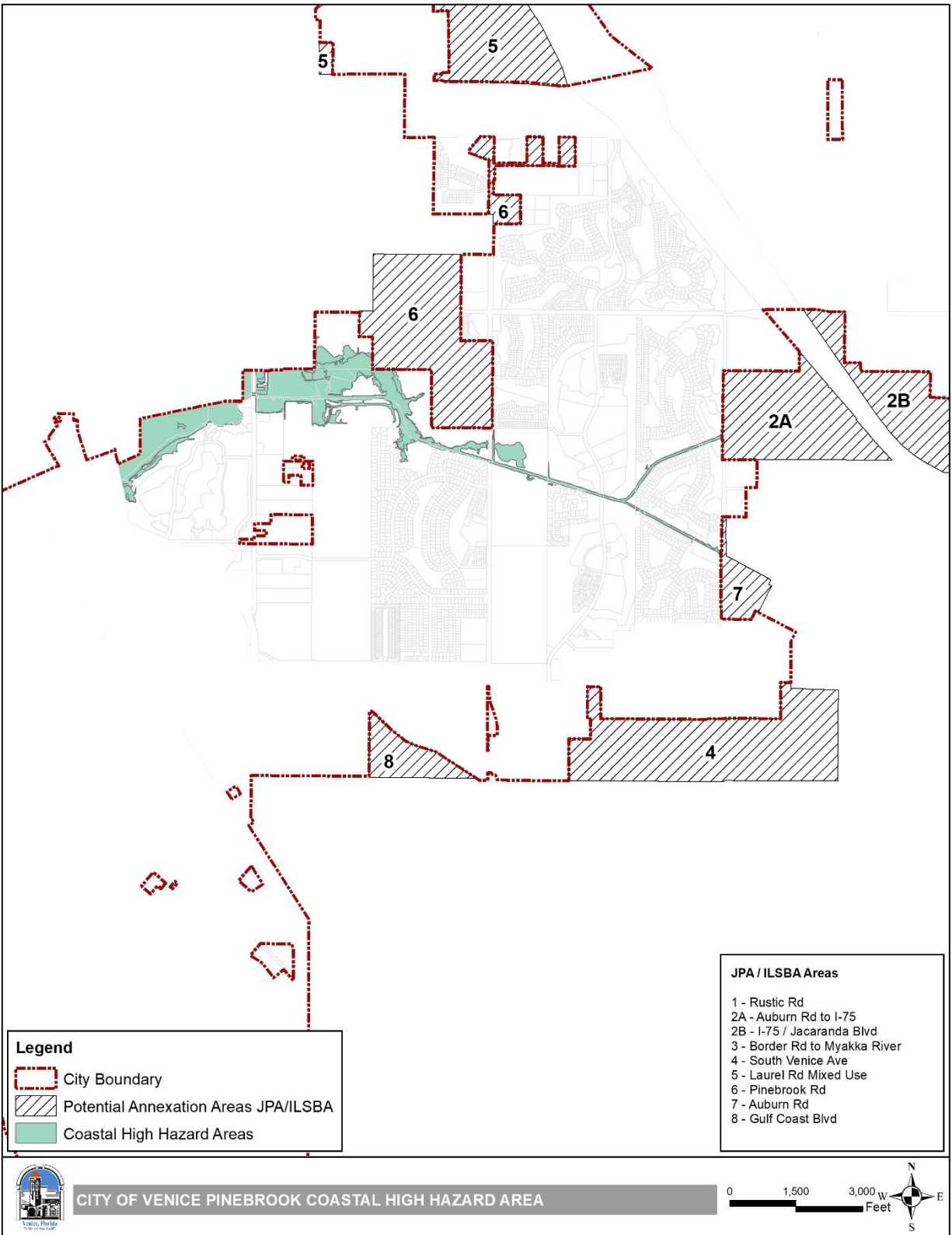


Figure (Map) LU-PB-4: Coastal High Hazard Area identified (w/ FLU)

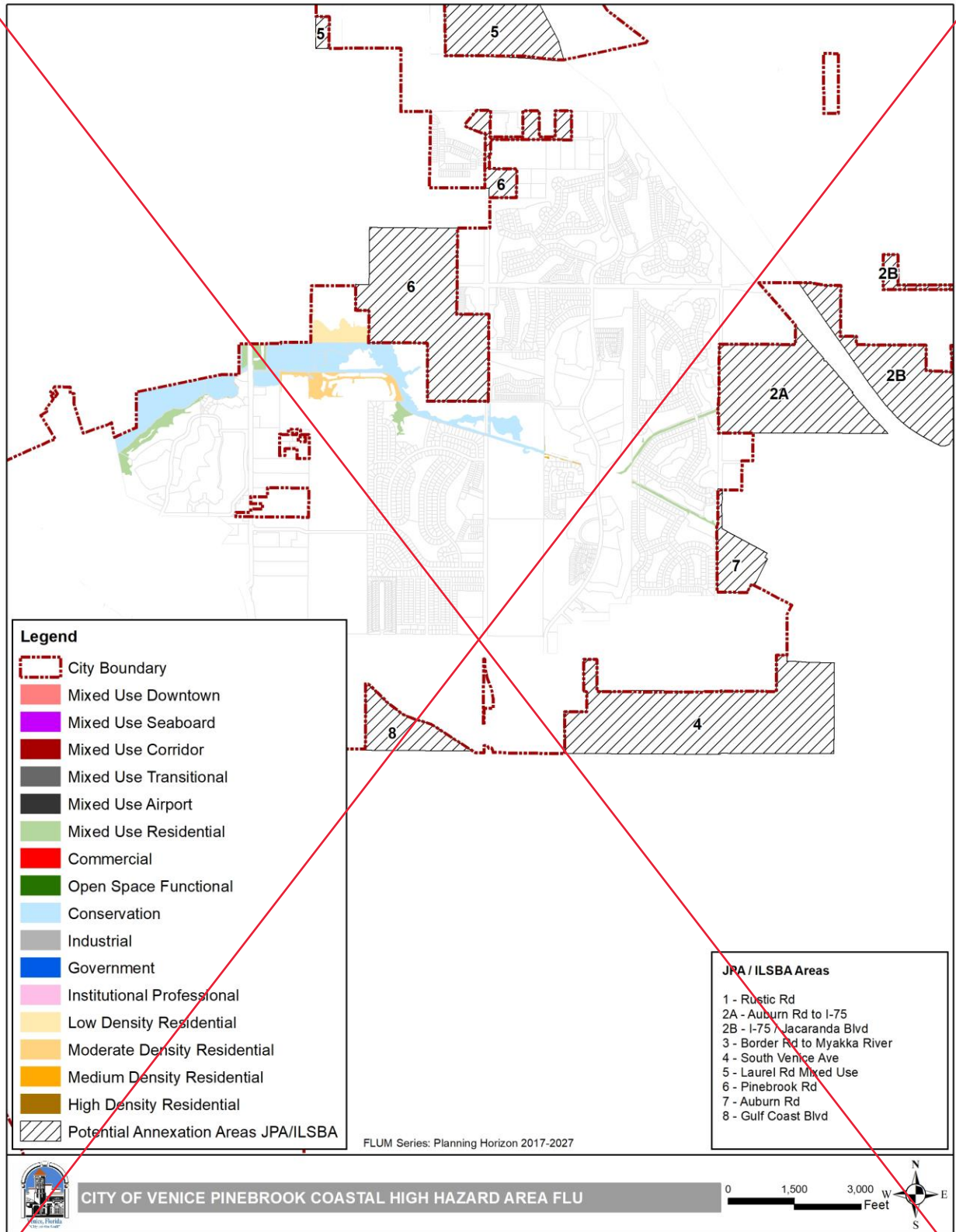
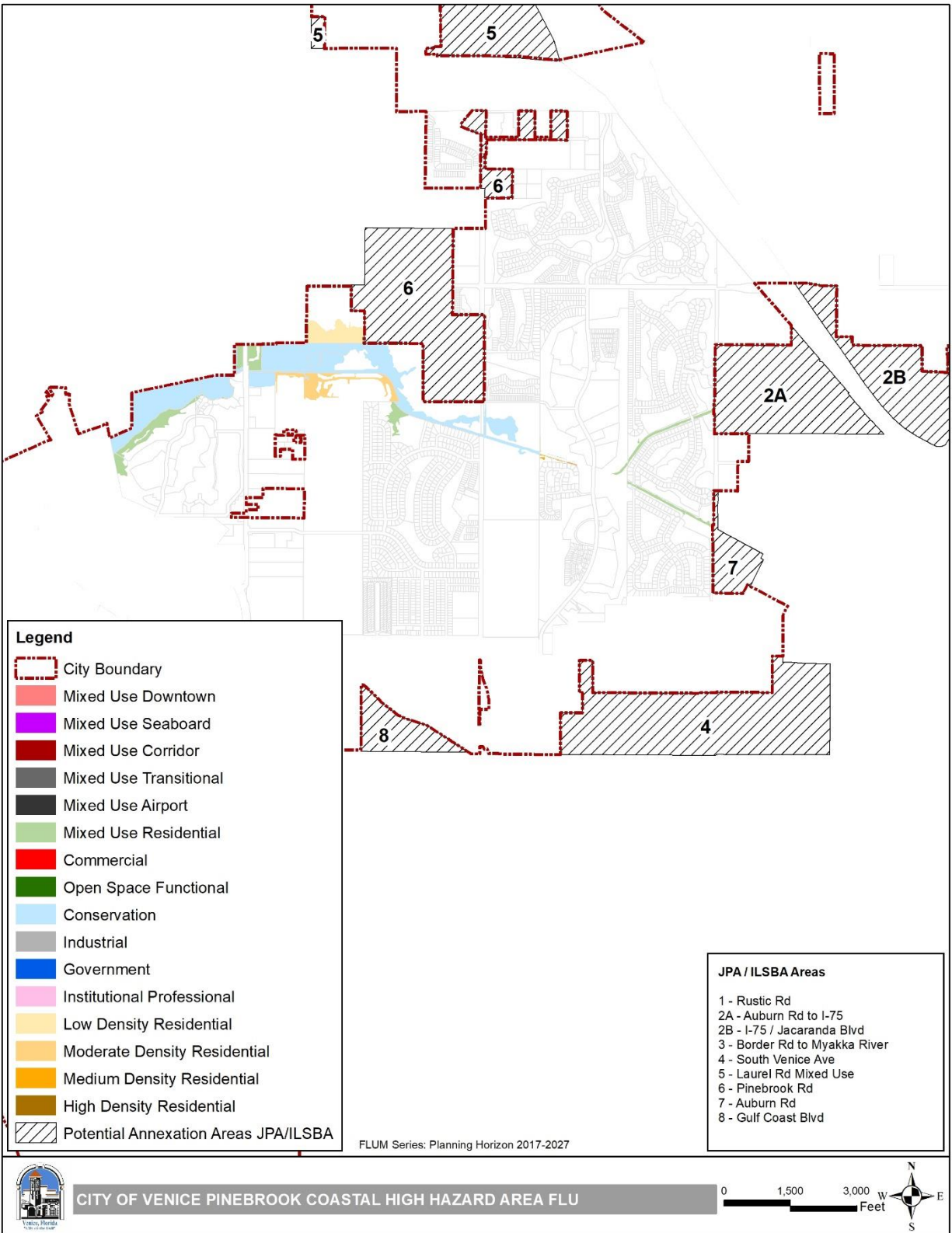


Figure (Map) LU-PB-4: Coastal High Hazard Area identified (w/ FLU)



Future Land Use

Laurel Rd Corridor				City-Wide		
FLU	Acreages	Intensity	Density	Acreages	Intensity	Density
COMMERCIAL	0	0	0	195,200	8,482,040	11,045
CONSERVATION	0	0	0	608	0	0
GOVERNMENT	71	0	0	644	0	0
HIGH DENSITY RESIDENTIAL	0	0	0	134	0	2,412
INDUSTRIAL	0	0	0	516	44,953,920	0
INSTITUTIONAL PROFESSIONAL	0	0	0	152	3,320,143	0
LOW DENSITY RESIDENTIAL	0	0	0	962	0	4,812
MEDIUM DENSITY RESIDENTIAL	0	0	0	273	0	3,554
MIXED USE CORRIDOR	317	6,213,834	2,061	629	11,391,919	5,126
<i>Areas of Unique Concern</i>				49	0	0
MIXED USE DOWNTOWN	0	0	0	84	1,902,701	756
MIXED USE SEABOARD	0	0	0	67	1,970,001	422
MIXED USE AIRPORT	0	0	0	127	1,936,242	0
MIXED USE RESIDENTIAL	0	0	0	4,306	3,543,766	21,165
MIXED USE TRANSITIONAL	0	0	0	214	4,194,828	1,348
MODERATE DENSITY RESIDENTIAL	72	0	648	561	0	5,052
OPEN SPACE FUNCTIONAL	5	0	0	573	0	0
	465	6,213,834	2,709	10,096,101	81,695,529	924,564
ROW	31			887		
Total City Boundary	496			10,983,988		

Key Thoroughfares

The roadway network is generally limited due to the I-75 interchange and overall lack of development at this time. The primary roadways (thoroughfares) include:

- Pinebrook Road
- Honore Avenue
- Laurel Road
- I-75
- Knights Trail Road

Overview

The Northeast Neighborhood is the largest of the neighborhoods (area) and generally includes all of the residential areas east of Interstate 75 extending to the Myakka River. This Neighborhood is bordered along its western boundary by both the Laurel Road and the Knights Trail Neighborhoods. This Neighborhood has been witnessing the majority of the City’s residential growth and currently includes the following active residential communities (developed and/or approved for development):

- Venetian Golf and River Club
- Villages of Milano
- Toscana Isles
- Willow Chase



Existing Land Use & Development

The Northeast Neighborhood encompasses approximately 2,907 acres (gross acreage) or approximately 26.5 percent of the total City size (area) including roads/rights-of-way. Based on information obtained in 2016 from the Sarasota County Property Appraiser’s Office, there are approximately:

- 1,647 residential units (single family detached, single family attached, multifamily/ condominium), and
- 67,423 square feet of non-residential uses (commercial, office, civic, professional)

Overview

The Northeast Neighborhood is the largest of the neighborhoods (area) and generally includes all of the residential areas east of Interstate 75 extending to the Myakka River. This Neighborhood is bordered along its western boundary by both the Laurel Road and the Knights Trail Neighborhoods. This Neighborhood has been witnessing the majority of the City's residential growth and currently includes the following active residential communities (developed and/or approved for development):

- Venetian Golf and River Club
- Villages of Milano
- Toscana Isles
- Willow Chase



Existing Land Use & Development

The Northeast Neighborhood encompasses approximately 2,907 acres (gross acreage) or approximately 26.5 percent of the total City size (area) including roads/rights-of-way. Based on information obtained in 2016 from the Sarasota County Property Appraiser's Office, there are approximately:

- 1,647 residential units (single family detached, single family attached, multifamily/ condominium), and
- 67,423 square feet of non-residential uses (commercial, office, civic, professional)

Future Land Use

Northeast Venice				City-Wide		
FLU	Acreages	Intensity	Density	Acreages	Intensity	Density
COMMERCIAL	0.5	0.233,046	0	195,200	8,482,010.711,045	0
CONSERVATION	0	0	0	608	0	0
GOVERNMENT	4	0	0	644	0	0
HIGH DENSITY RESIDENTIAL	0	0	0	134	0	2,412
INDUSTRIAL	0	0	0	516	44,953,920	0
INSTITUTIONAL PROFESSIONAL	0	0	0	152	3,320,143	0
LOW DENSITY RESIDENTIAL	131	0	655	962	0	4,812
MEDIUM DENSITY RESIDENTIAL	2	0	26	273	0	3,554
MIXED USE CORRIDOR	0	0	0	629	11,391,919	5,126
<i>Areas of Unique Concern</i>				49	0	0
MIXED USE DOWNTOWN	0	0	0	84	1,902,701	756
MIXED USE SEABOARD	0	0	0	67	1,970,001	422
MIXED USE AIRPORT	0	0	0	127	1,936,242	0
MIXED USE RESIDENTIAL	2,659	2,316,521	13,295	4,306	3,543,766	21,165
MIXED USE TRANSITIONAL	0	0	0	214	4,194,828	1,348
MODERATE DENSITY RESIDENTIAL	0	0	0	561	0	5,052
OPEN SPACE FUNCTIONAL	10	0	0	573	0	0
	<u>2,806.11</u>	<u>2,316,521.549,567</u>	13,976	<u>10,096.101</u>	<u>81,695,529.924,564</u>	44,648
ROW	101			887		
Total City Boundary	<u>2,907.12</u>			<u>10,983.988</u>		

Key Thoroughfares

The Northeast Neighborhood is generally developed along three main thoroughfares as follows:

- Laurel Road
- Border Road
- Jacaranda Boulevard

Both Laurel Road and Jacaranda Boulevard provide access to I-75.

Figure (Map) LU-NE-1: Aerial



Figure (Map) LU-NE-1: Aerial



Figure (Map) LU-NE-2: Future Land Use Map

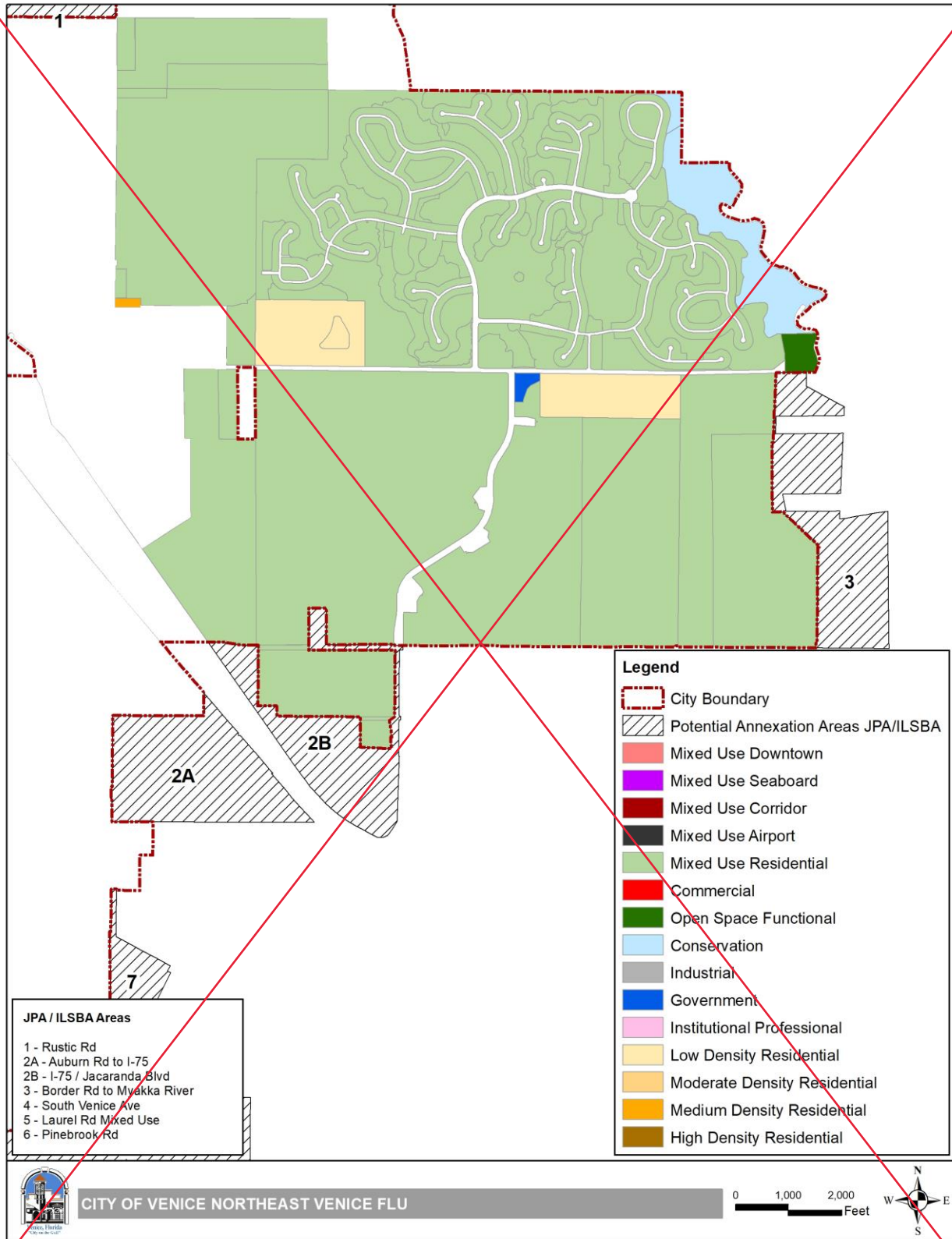


Figure (Map) LU-NE-2: Future Land Use Map

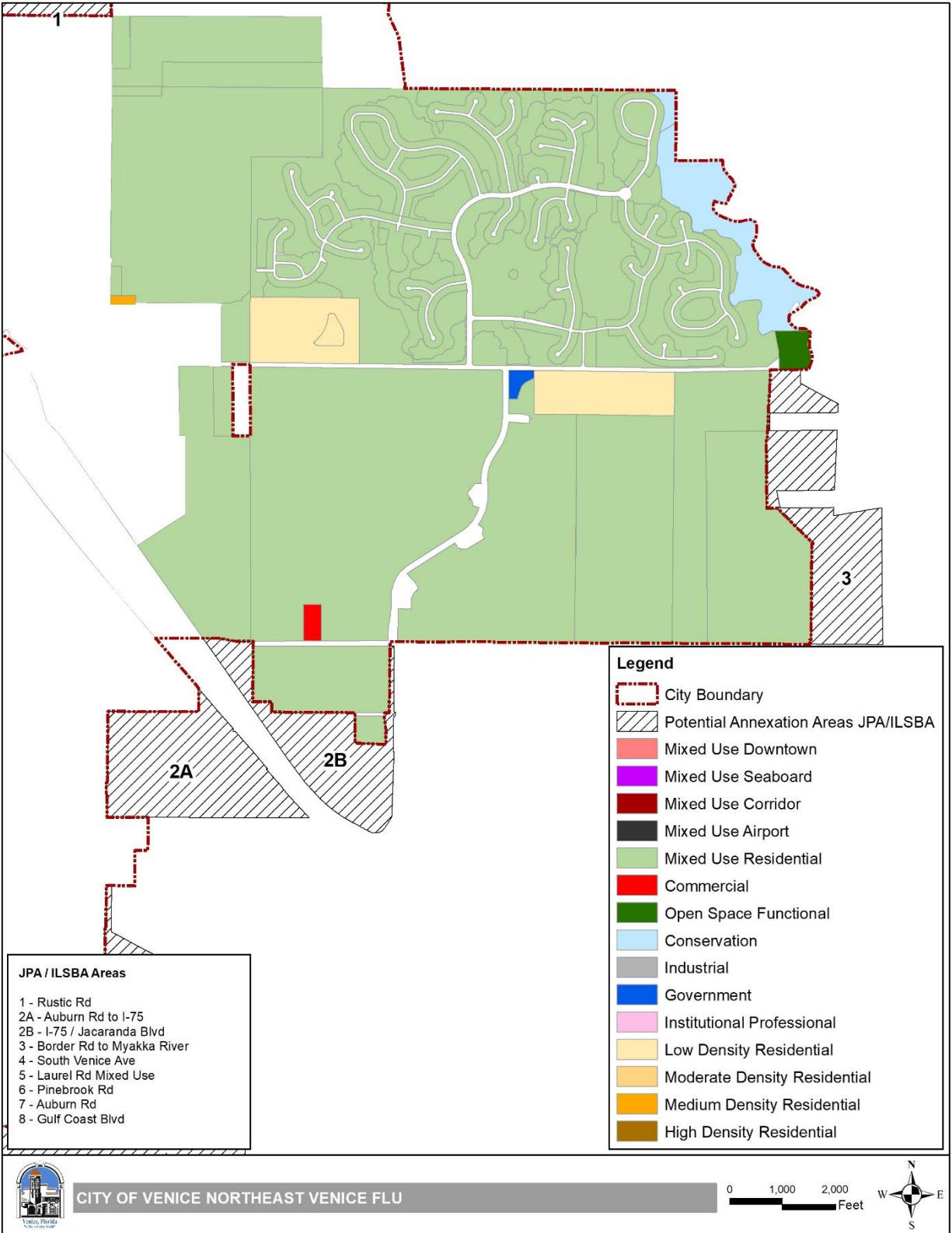


Figure (Map) LU-NE-3: Coastal High Hazard Area

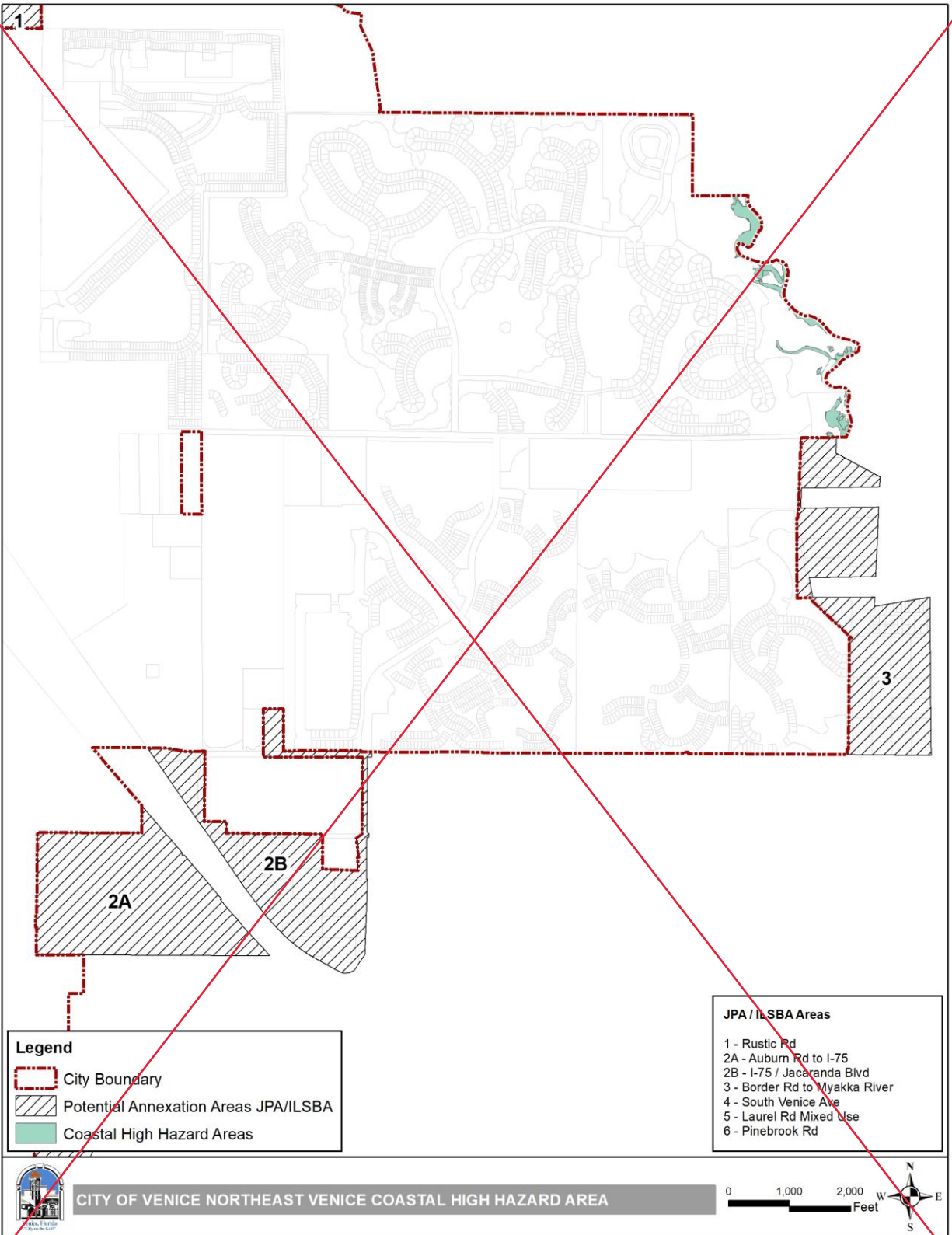


Figure (Map) LU-NE-3: Coastal High Hazard Area

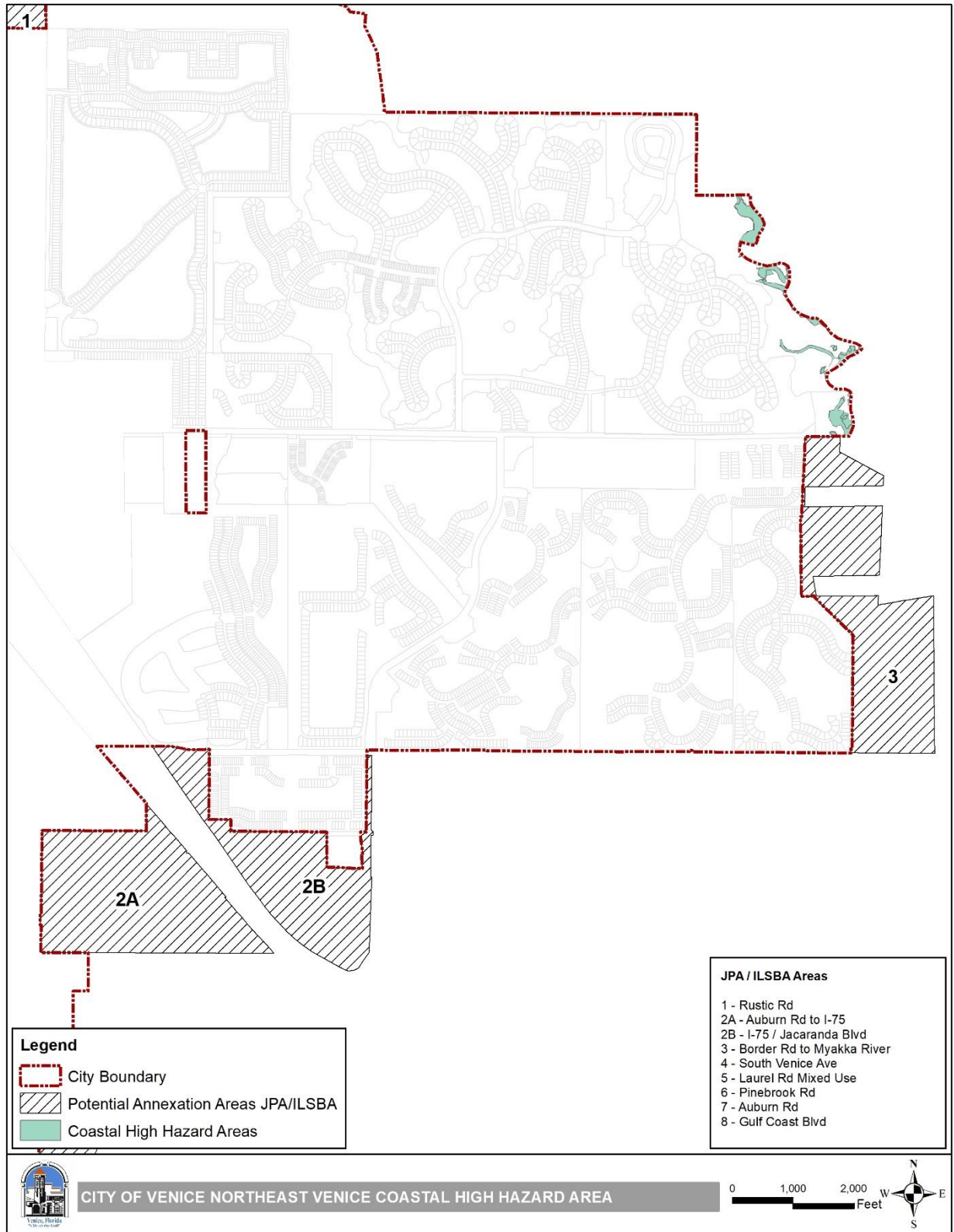


Figure (Map) LU-NE-4: Coastal High Hazard Area identified (w/ FLU)

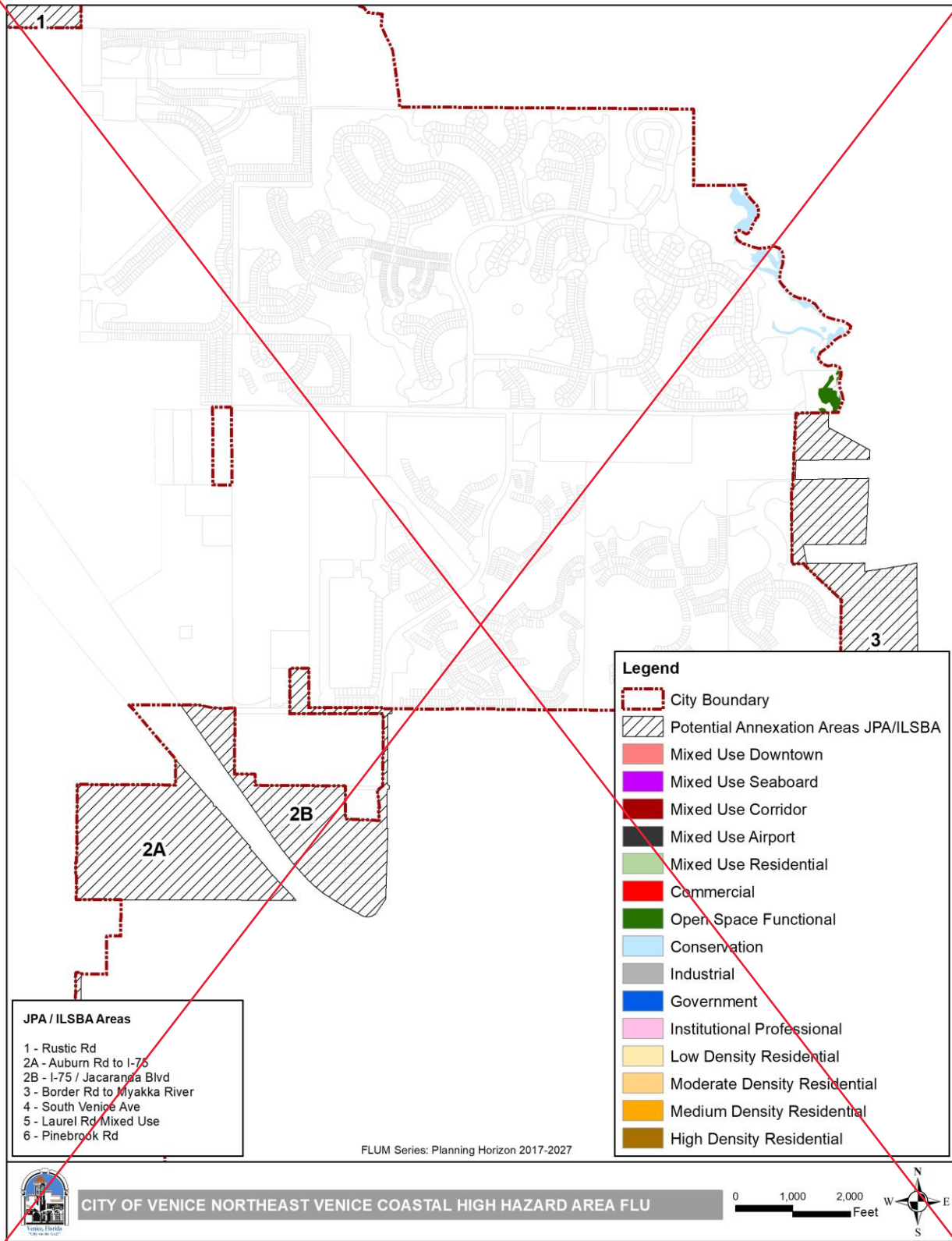
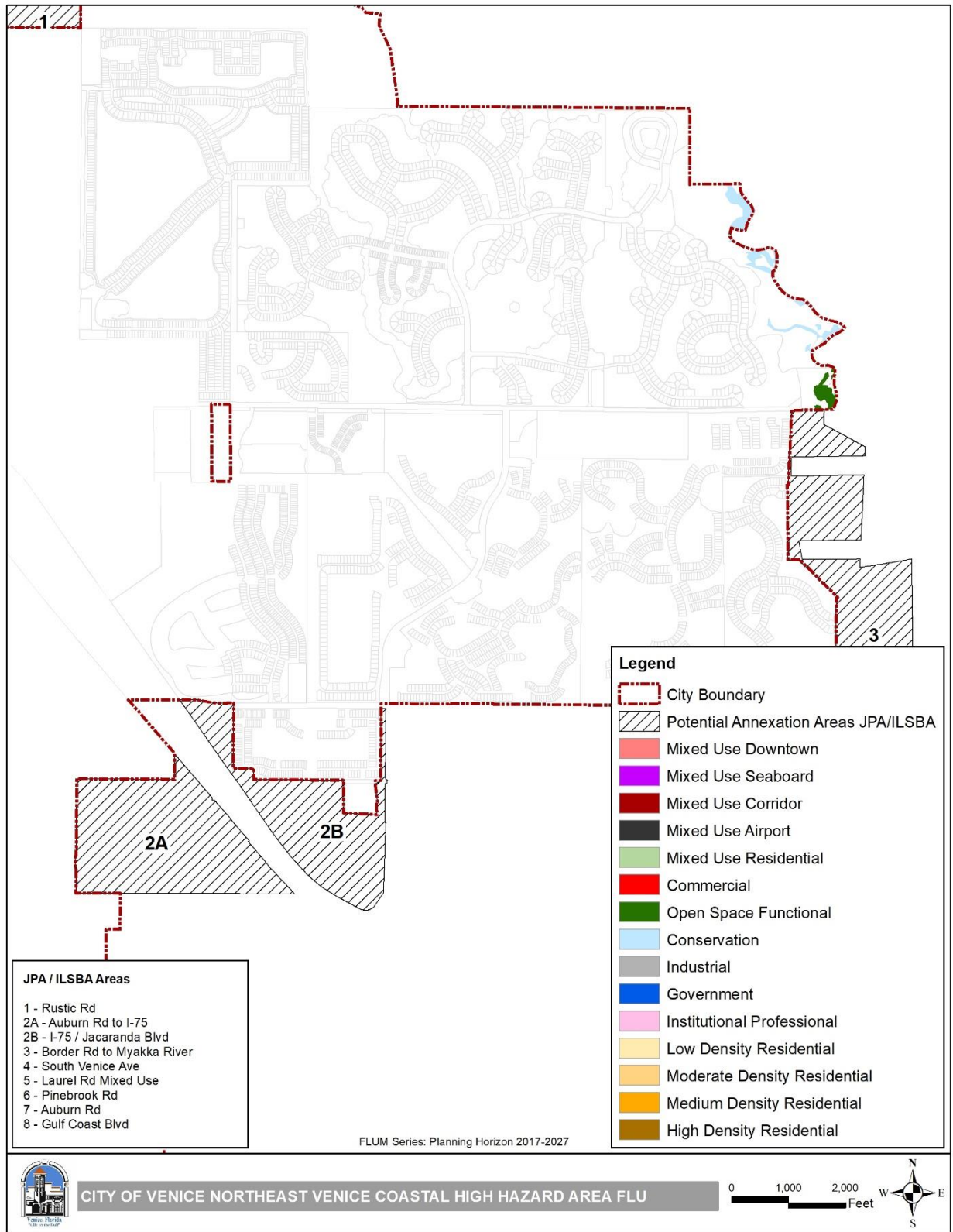


Figure (Map) LU-NE-4: Coastal High Hazard Area identified (w/ FLU)



Future Land Use

Knights Trail				City-Wide		
FLU	Acreages	Intensity	Density	Acreages	Intensity	Density
COMMERCIAL	0	0	0	195,200	8,482,0107 11,045	0
CONSERVATION	53	0	0	608	0	0
GOVERNMENT	56	0	0	644	0	0
HIGH DENSITY RESIDENTIAL	0	0	0	134	0	2,412
INDUSTRIAL	502	43,734,240	0	516	44,953,920	0
INSTITUTIONAL PROFESSIONAL	7	152,460	0	152	3,320,143	0
LOW DENSITY RESIDENTIAL	0	0	0	962	0	4,812
MEDIUM DENSITY RESIDENTIAL	0	0	0	273	0	3,554
MIXED USE CORRIDOR	169	2,944,656	1,758	629	11,391,919	5,126
<i>Areas of Unique Concern</i>				49	0	0
MIXED USE DOWNTOWN	0	0	0	84	1,902,701	756
MIXED USE SEABOARD	0	0	0	67	1,970,001	422
MIXED USE AIRPORT	0	0	0	127	1,936,242	0
MIXED USE RESIDENTIAL	318	69,260	1,224	4,306	3,543,766	21,165
MIXED USE TRANSITIONAL	214	4,194,828	1,348	214	4,194,828	1,348
MODERATE DENSITY RESIDENTIAL	0	0	0	561	0	5,052
OPEN SPACE FUNCTIONAL	0	0	0	573	0	0
	1,319	51,095,444	4,330	10,096,101	81,695,529 924,564	44,648
ROW	31			887		
Total City Boundary	1,350			10,983,988		

Key thoroughfares

The Knights Trail is generally developed along these thoroughfares:

- Knights Trail Road
- Laurel Road East of I-75

Note: Laurel Road provides access to Interstate 75 for this Neighborhood. Sarasota County has identified an extension of Knights Trail Road to the north providing a future, additional access to this area.

Unique Neighborhood Strategies

Land Use

Strategy LU-KT 1.1.1 - Mixed Use Corridor

The MUC within the Knights Trail Neighborhood comprises approximately 169 acres generally including property along Knights Trail Road (see mixed use descriptions in the Future Land Use Element). The following shall apply for the MUC designation within the Knights Trail Neighborhood:

Figure (Map) LU-KT-1: Aerial

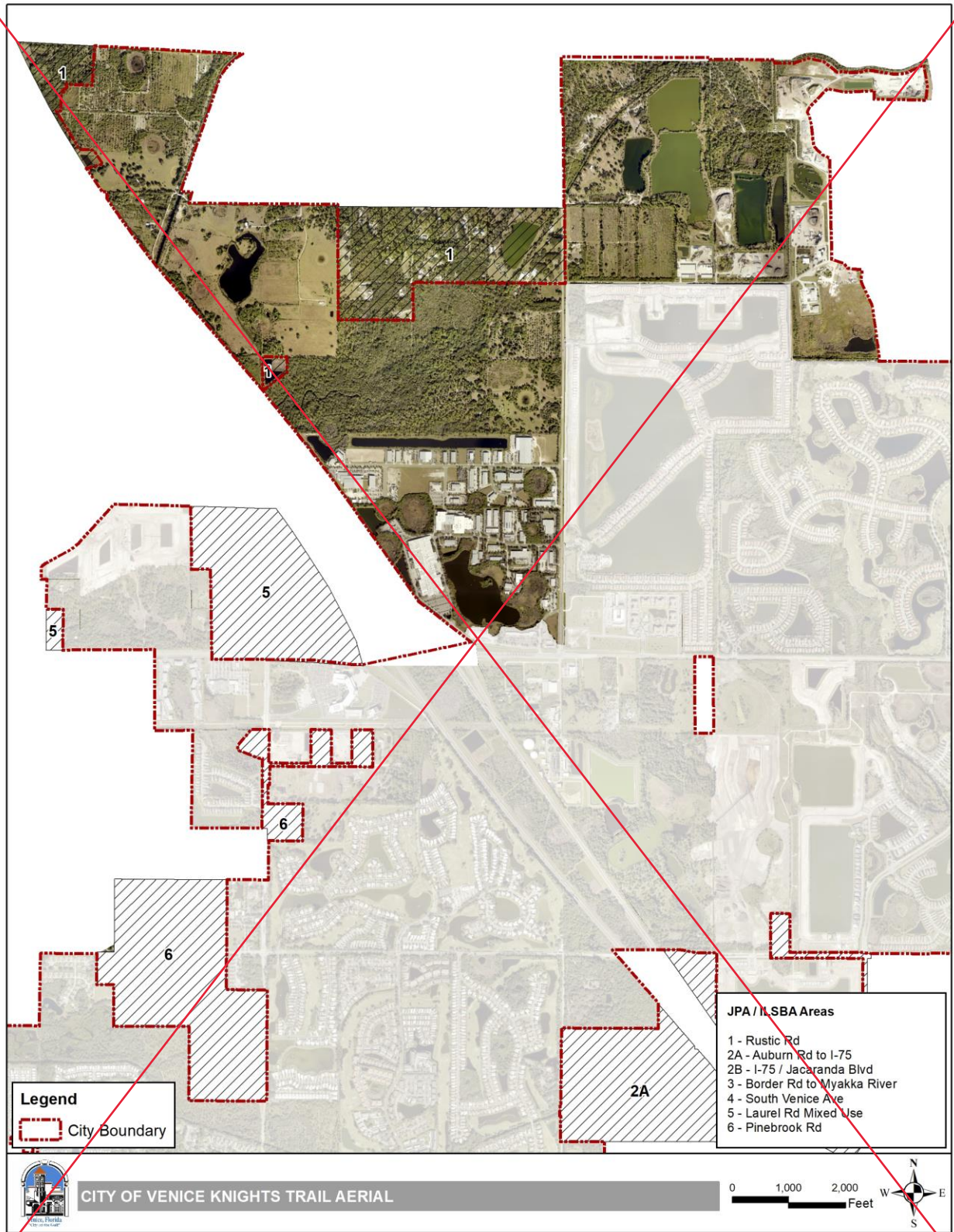


Figure (Map) LU-KT-1: Aerial

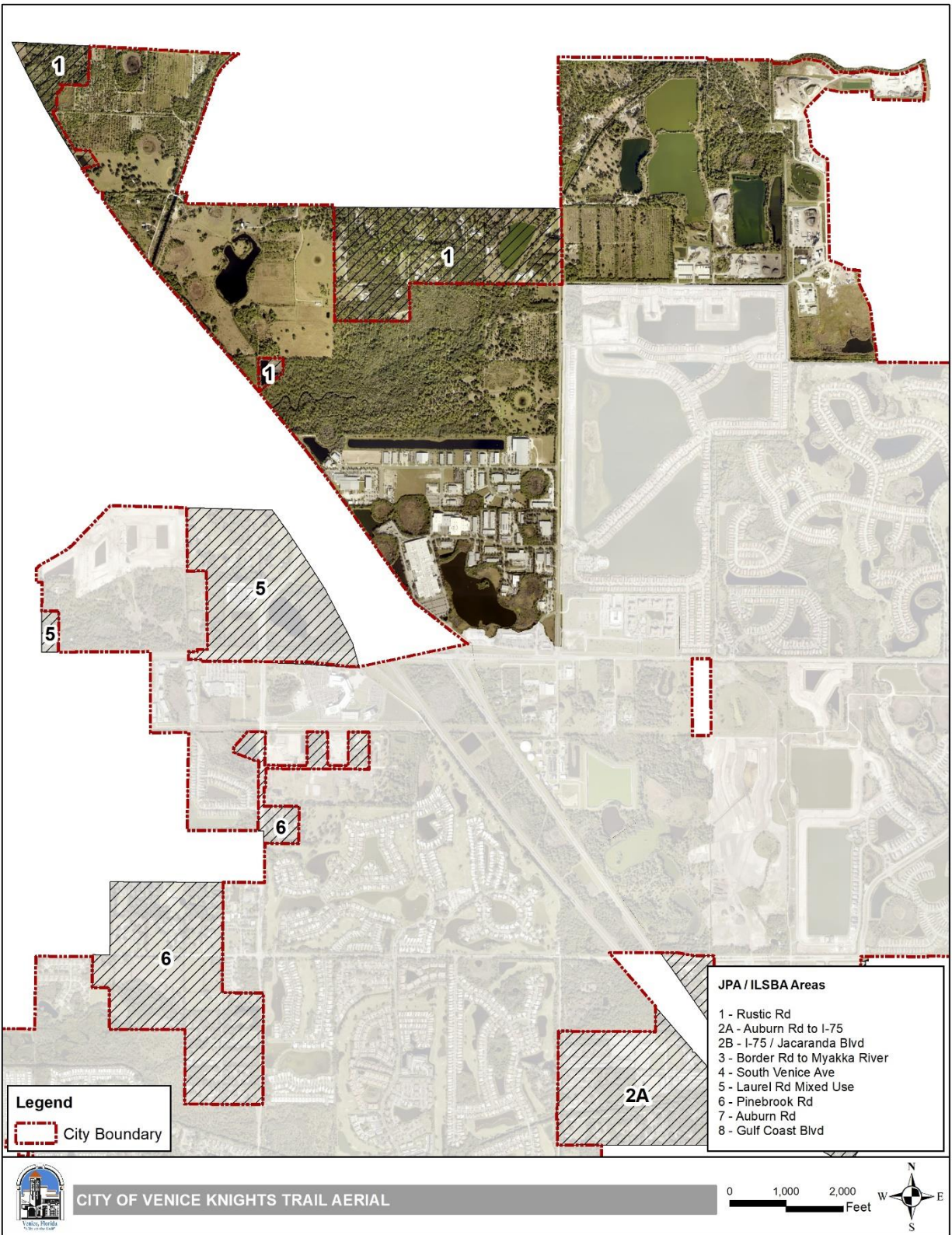


Figure (Map) LU-KT-2: Future Land Use Map

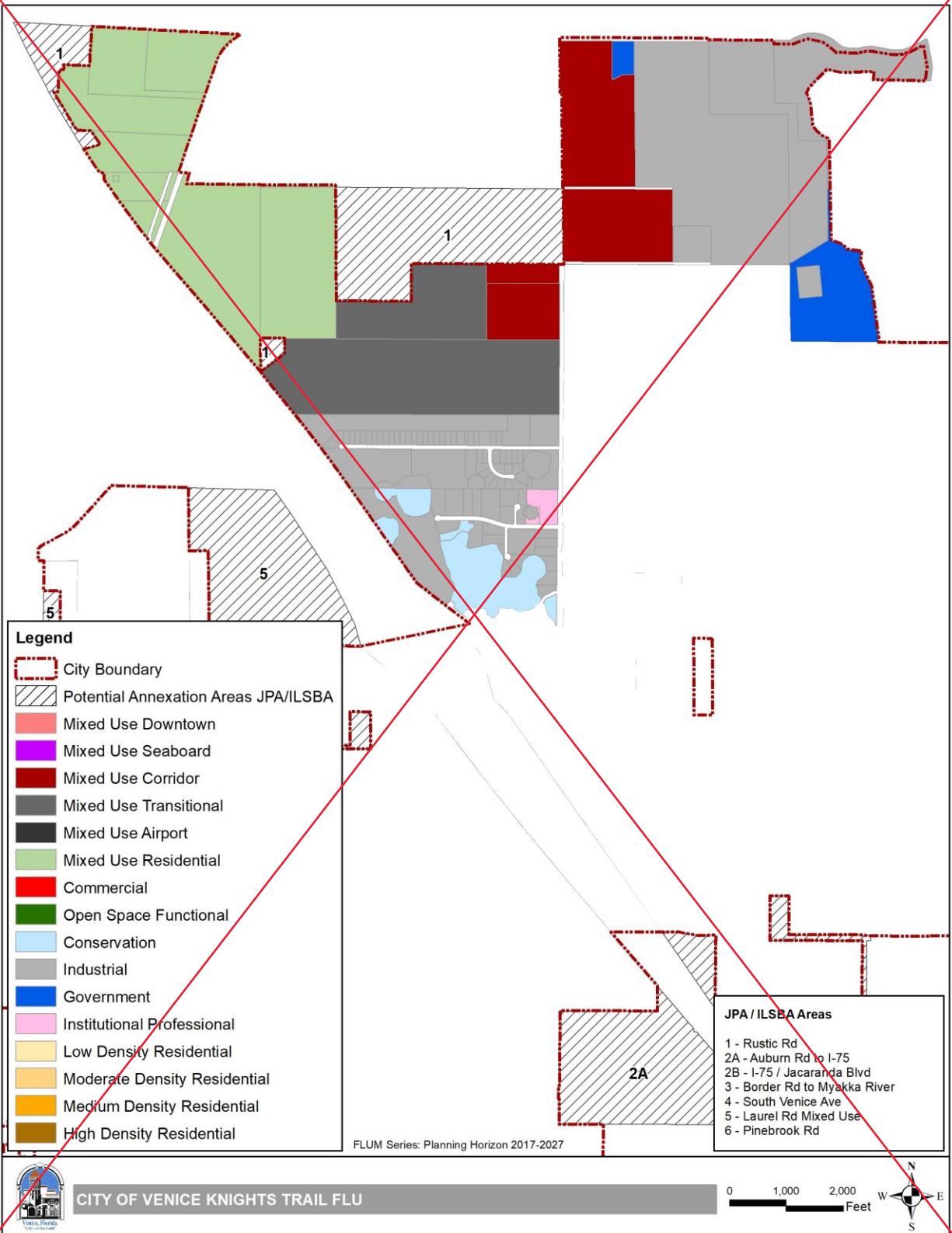


Figure (Map) LU-KT-2: Future Land Use Map

