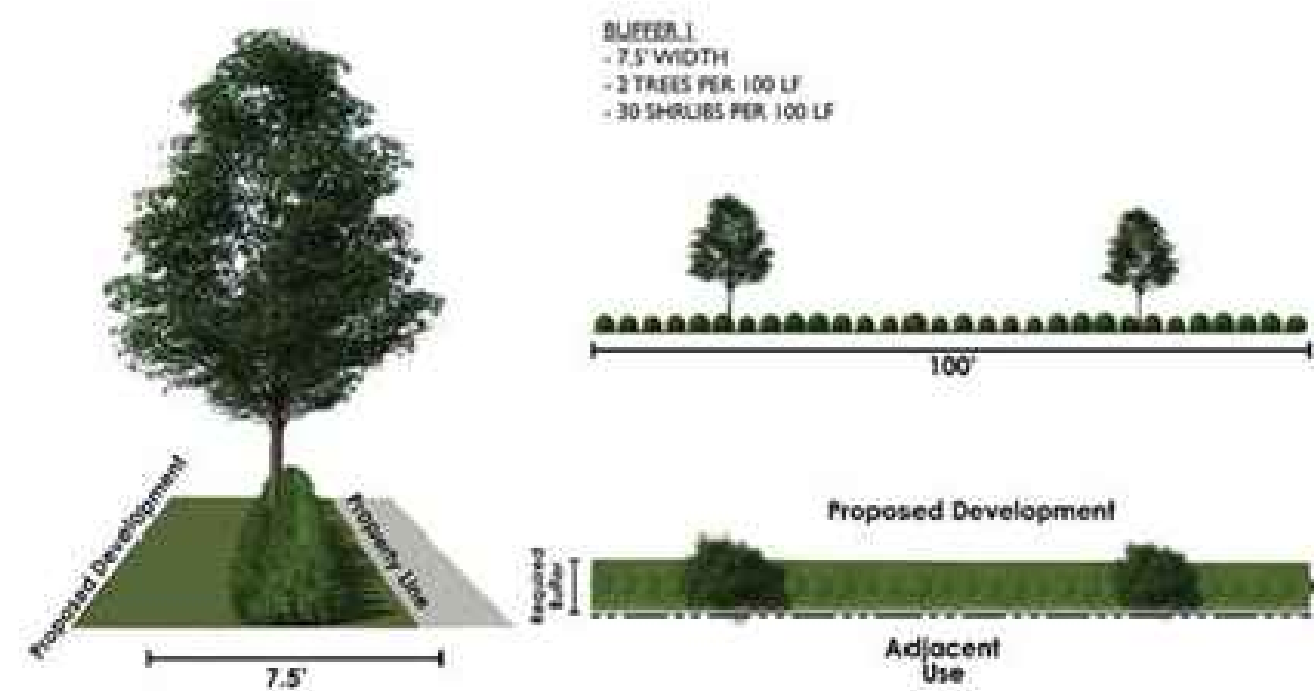
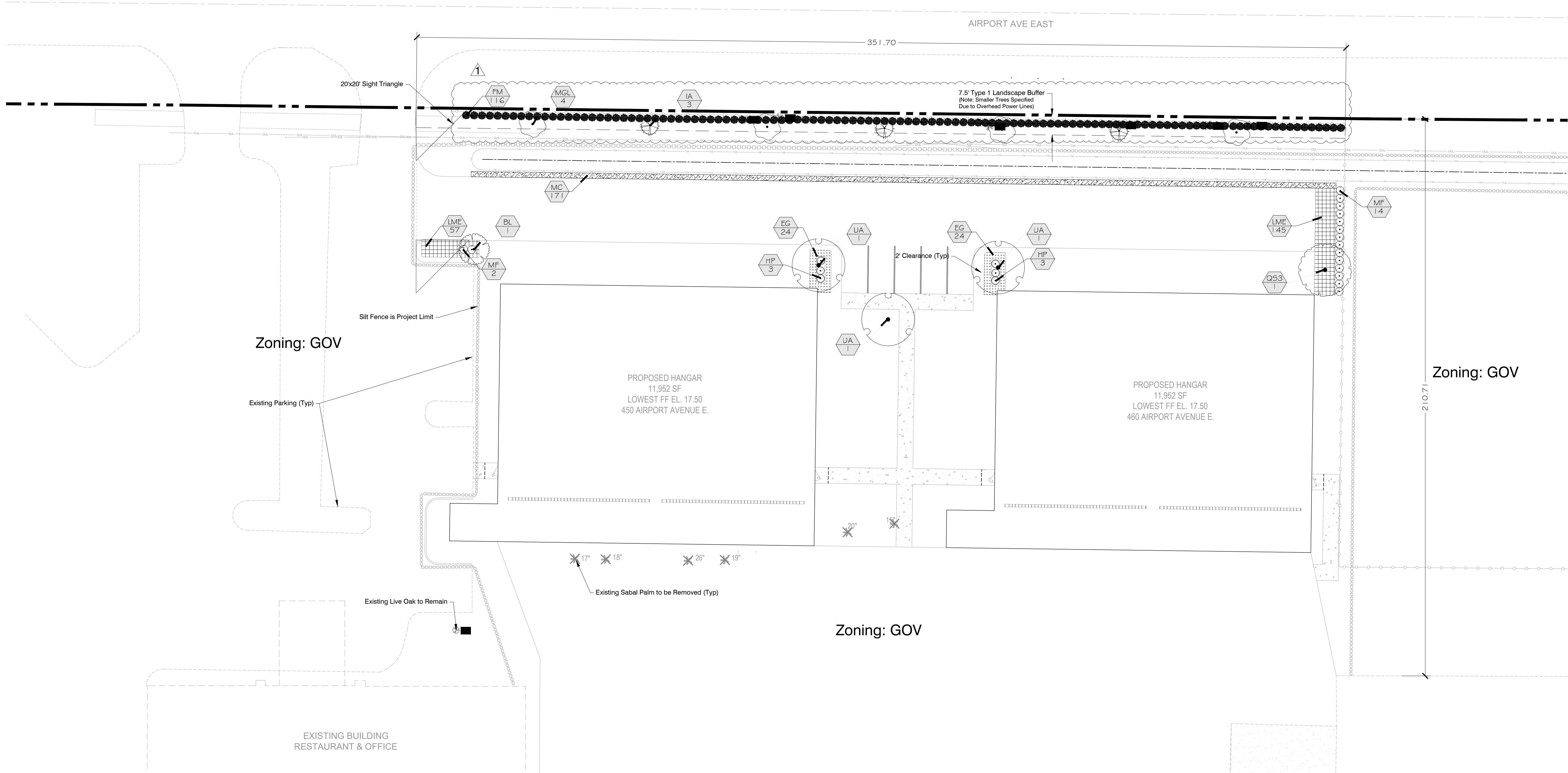
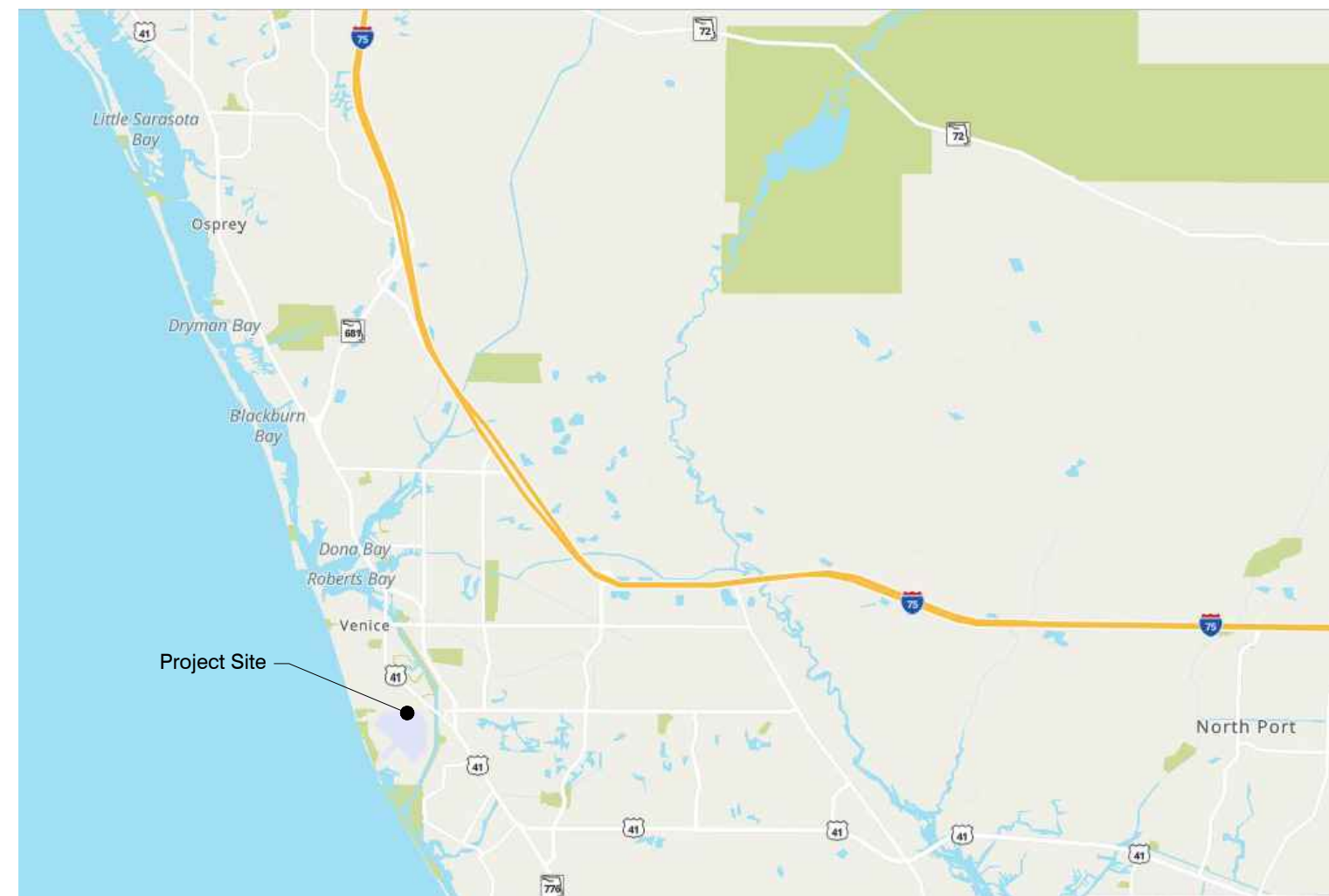


C:\Users\MarkWhitaker\OneDrive\Desktop\Venice Airport\Sheet\01 Venice Airport.dwg Layout = L101
15 May 2025 3:00pm
MarkWhitaker



Type 1 Buffer

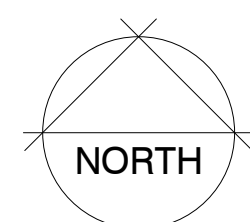
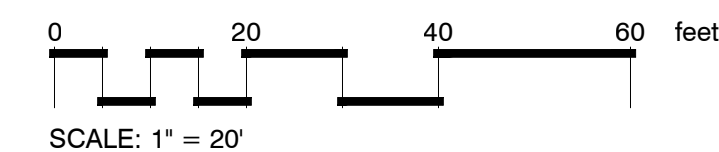


Vicinity Map

Owner: Skyport Holdings Venice, LLC
6530 Tampa Executive Airport Road, Tampa, Florida 33610
Contact: Tala Rajesh
(863)-701-4929

Site Address: 400 Airport Ave E, Venice, FL 34285

Legal Description:
COM AT N 1/4 COR OF SEC 19-39-19 TH S 89-47-37 E 47.65 FT TH S 00-37-40 W TO PT ON S R/W OF AIRPORT RD E FOR POB TH S 89-35-39 E ALONG SAID R/W 809.52 FT TH S 00-38-34 W 58.24 FT TH S 89-23-2 E 526.49 FT TH N 00-44-41 E TO S R/W OF AIRPORT RD E 60.17 FT TH S 89-35-39 E 455.14 FT TH S 00-36-47 W 380.87 FT TH N 89-36-55 W 450.39 FT TH N 00-13-27 E 153.89 FT TH N 89-23-24 W 528.80 FT TH S 00-22-05 W 36.27 FT TH N 89-37-37 W 285.41 FT TH N 00-37-33 E 67.31 FT TH N 89-32-37 W 164.63 FT TH N 00-27-23 E 73.13 FT TH N 89-53-54 W 143.25 FT TH S 00-35-52 W 79.07 FT TH N 89-35-45 W 216.77 FT TH N 00-37-40 E 200.96 FT TO POB, CONTAINING 9.8226 AC +/-, BEING SAME LANDS AS DESC IN MEMORANDUM OF LEASE IN ORI 2016020216



Venice Aircraft Hangars PH 1

Sarasota County, FL

WHITAKER DESIGN GROUP
landscape architecture
12547 spring hill drive, spring hill, fl 34609
855.210.0855

REV	DATE	DESCRIPTION
1	5/15/25	Per City Comments
2	4/25/25	Per City Comments

SCALE: AS SHOWN
DATE: 3/3/2025
PIN:
LA: MAW

Landscape
Plans

CONSTRUCTION
DOCUMENTS

L101

